

EVERSOURCE ENERGY GIS


PROPRIETARY INFORMATION: The material contained on the Overhead Distribution Circuit Map shall be considered proprietary to Eversource Energy, and Users (which shall be defined as any person or entity who has received the Map through sale, purchase, exchange gift, or otherwise) shall keep it in confidence and shall not furnish or disclose it to any third party without the prior written permission of Eversource Energy.

- Cutout
- Pole
- Recloser
- Switch Bank
- Open Point
- Stepdown Bank
- Tiepoint
- OH Primary**
- OH Backbone
- OH Lateral
- UG Primary**
- UG Backbone
- UG Lateral
- Streets
- Substation
- Town Boundaries



Circuit Mileage

Backbone	3.95
Lateral	3.46
Total	7.41



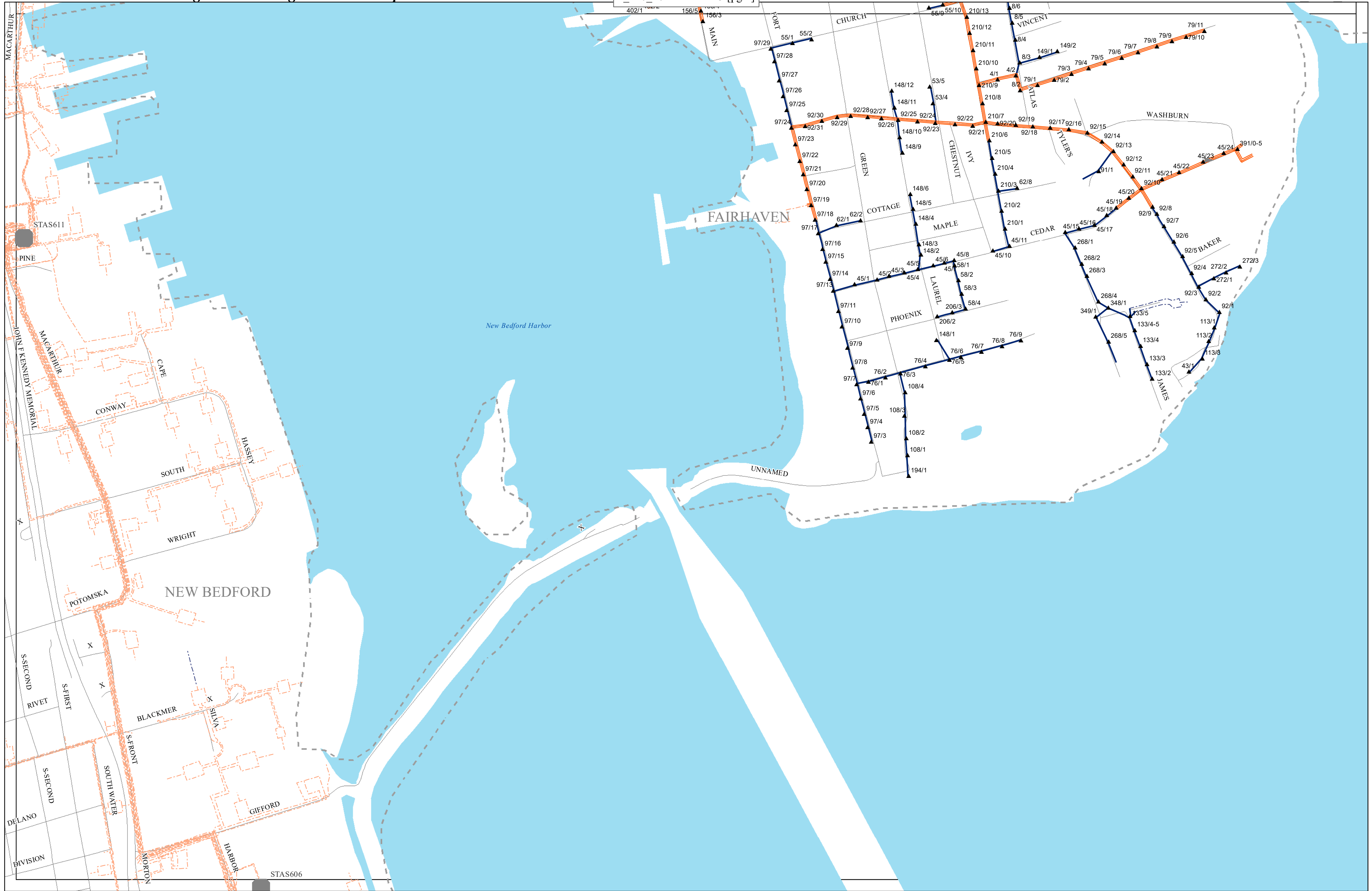
Page:
1 of 2

2_220_201 MAE BI23

Circuit: 2_220_201
Towns: FAI
District: New Bedford

Plotted:
6/14/2020





EVERSOURCE ENERGY GIS

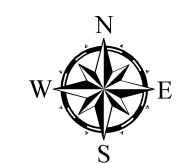
PROPRIETARY INFORMATION: The material contained on the Overhead Distribution Circuit Map shall be considered proprietary to Eversource Energy, and Users (which shall be defined as any person or entity who has received the Map through sale, purchase, exchange gift, or otherwise) shall keep it in confidence and shall not furnish or disclose it to any third party without the prior written permission of Eversource Energy.

- Cutout
- Pole
- Recloser
- Switch Bank
- Open Point
- Stepdown Bank
- Tiepoint
- OH Primary**
- OH Backbone
- OH Lateral
- UG Primary**
- UG Backbone
- UG Lateral
- Streets
- Substation
- Town Boundaries



Circuit Mileage

Backbone	3.95
Lateral	3.46
Total	7.41



2_220_201 MAE BJ23

Circuit: 2_220_201
Towns: FAI
District: New Bedford

Plotted:
6/14/2020

