

2\_221\_221 MAE BG24 [Pg 2]

**EVERSOURCE ENERGY GIS**

PROPRIETARY INFORMATION: The material contained on the Overhead Distribution Circuit Map shall be considered proprietary to Eversource Energy, and Users (which shall be defined as any person or entity who has received the Map through sale, purchase, exchange gift, or otherwise) shall keep it in confidence and shall not furnish or disclose it to any third party without the prior written permission of Eversource Energy.

- Cutout
- Pole
- Recloser
- Switch Bank
- Open Point
- Stepdown Bank
- Tiepoint
- OH Primary**
- OH Backbone
- OH Lateral
- UG Primary**
- UG Backbone
- UG Lateral
- Streets
- Substation
- Town Boundaries



**Circuit Mileage**

|              |              |
|--------------|--------------|
| Backbone     | 9.53         |
| Lateral      | 13.42        |
| <b>Total</b> | <b>22.94</b> |



Page:  
1 of 7

**2\_221\_221 MAE BG23**

Circuit: 2\_221\_221  
Towns: FAI  
District: New Bedford

Plotted:  
6/14/2020



2\_221\_221 MAE BG23 [pg 1]



2\_221\_221 MAE BH24 [pg 3]

**EVERSOURCE ENERGY GIS**

PROPRIETARY INFORMATION: The material contained on the Overhead Distribution Circuit Map shall be considered proprietary to Eversource Energy, and Users (which shall be defined as any person or entity who has received the Map through sale, purchase, exchange gift, or otherwise) shall keep it in confidence and shall not furnish or disclose it to any third party without the prior written permission of Eversource Energy.

- Cutout
- Pole
- Recloser
- Switch Bank
- Open Point
- Stepdown Bank
- Tiepoint
- OH Primary**
- OH Backbone
- OH Lateral
- UG Primary**
- UG Backbone
- UG Lateral
- Streets
- Substation
- Town Boundaries



**Circuit Mileage**

|              |              |
|--------------|--------------|
| Backbone     | 9.53         |
| Lateral      | 13.42        |
| <b>Total</b> | <b>22.94</b> |



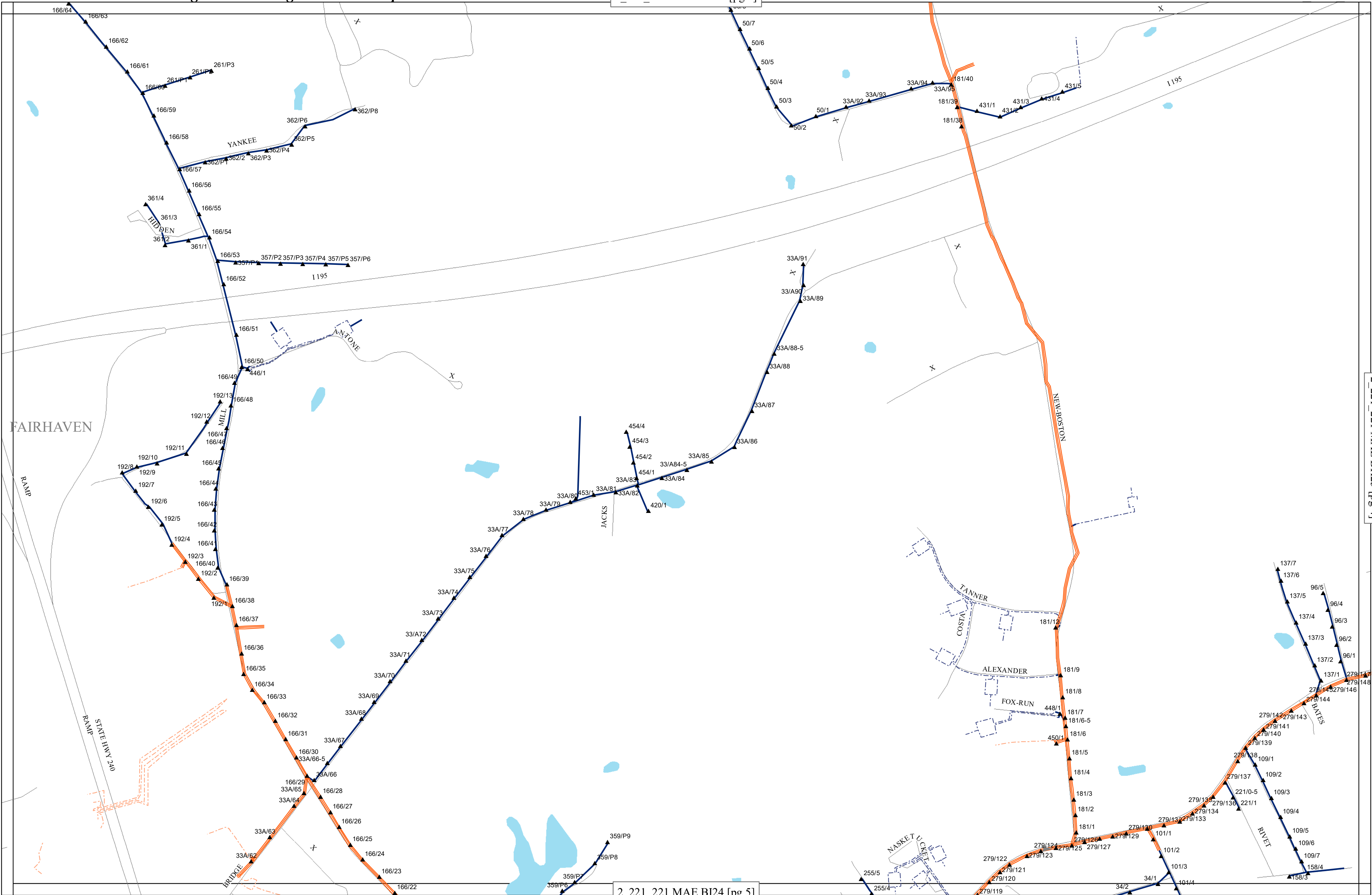
Page:  
2 of 7

**2\_221\_221 MAE BG24**

Circuit: 2\_221\_221  
Towns: FAI  
District: New Bedford

Plotted:  
6/14/2020





**EVERSOURCE ENERGY GIS**

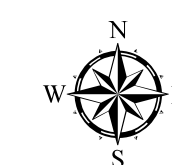
PROPRIETARY INFORMATION: The material contained on the Overhead Distribution Circuit Map shall be considered proprietary to Eversource Energy, and Users (which shall be defined as any person or entity who has received the Map through sale, purchase, exchange gift, or otherwise) shall keep it in confidence and shall not furnish or disclose it to any third party without the prior written permission of Eversource Energy.

- Cutout
- Pole
- Recloser
- Switch Bank
- Open Point
- Stepdown Bank
- Tiepoint
- OH Primary**
- OH Backbone
- OH Lateral
- UG Primary**
- UG Backbone
- UG Lateral
- Streets
- Substation
- Town Boundaries



**Circuit Mileage**

|              |              |
|--------------|--------------|
| Backbone     | 9.53         |
| Lateral      | 13.42        |
| <b>Total</b> | <b>22.94</b> |



Page:  
3 of 7

**2\_221\_221 MAE BH24**

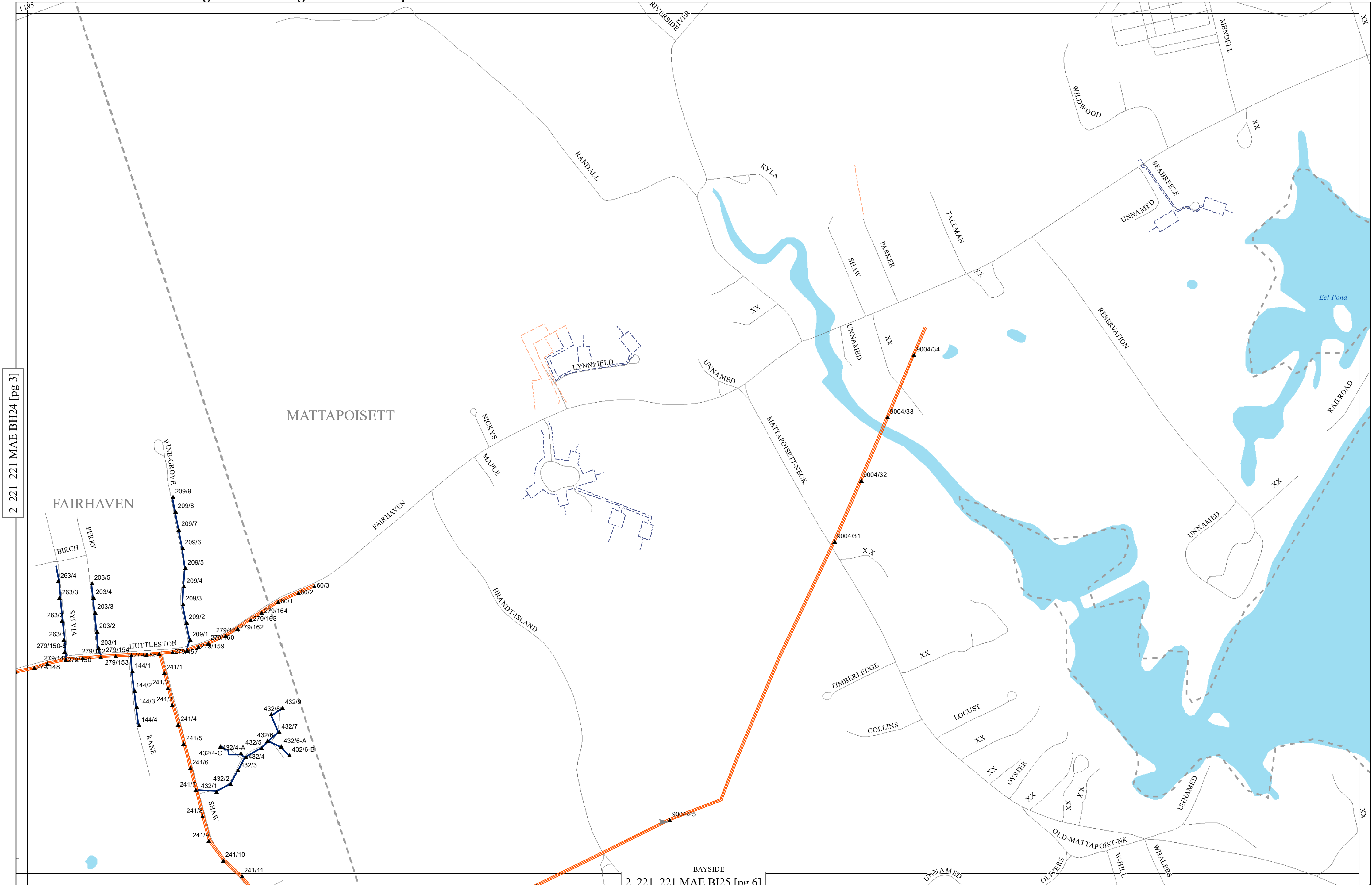
Circuit: 2\_221\_221  
Towns: FAI  
District: New Bedford

Plotted:  
6/14/2020





2\_221\_221 MAE BH24 [pg 3]



2\_221\_221 MAE BI25 [pg 6]

**EVERSOURCE ENERGY GIS**

PROPRIETARY INFORMATION: The material contained on the Overhead Distribution Circuit Map shall be considered proprietary to Eversource Energy, and Users (which shall be defined as any person or entity who has received the Map through sale, purchase, exchange gift, or otherwise) shall keep it in confidence and shall not furnish or disclose it to any third party without the prior written permission of Eversource Energy.

0 400 800 1,200 Feet

1 inch = 400 feet

|             |                |                   |                   |                 |
|-------------|----------------|-------------------|-------------------|-----------------|
| Cutout      | Open Point     | <b>OH Primary</b> | <b>UG Primary</b> | Streets         |
| Pole        | Steardown Bank | OH Backbone       | UG Backbone       | Substation      |
| Recloser    | Tiepoint       | OH Lateral        | UG Lateral        | Town Boundaries |
| Switch Bank |                |                   |                   |                 |

**Circuit Mileage**

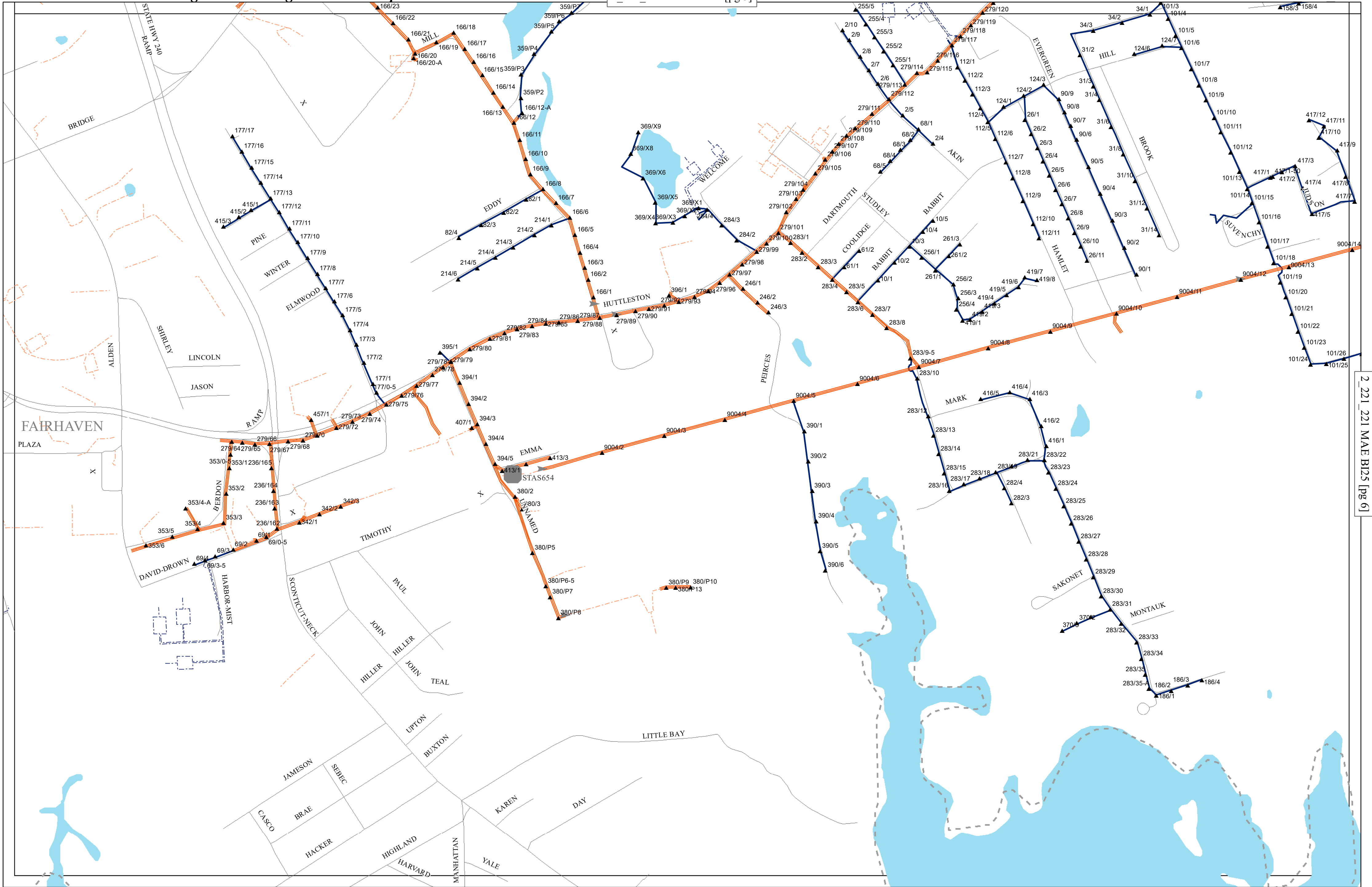
|              |              |
|--------------|--------------|
| Backbone     | 9.53         |
| Lateral      | 13.42        |
| <b>Total</b> | <b>22.94</b> |

Page:  
4 of 7

**2\_221\_221 MAE BH25**

Circuit: 2\_221\_221  
Towns: FAI  
District: New Bedford

Plotted:  
6/14/2020



**EVERSOURCE ENERGY GIS**


PROPRIETARY INFORMATION: The material contained on the Overhead Distribution Circuit Map shall be considered proprietary to Eversource Energy, and Users (which shall be defined as any person or entity who has received the Map through sale, purchase, exchange gift, or otherwise) shall keep it in confidence and shall not furnish or disclose it to any third party without the prior written permission of Eversource Energy.

- Cutout
- Pole
- Recloser
- Switch Bank
- Open Point
- Stepdown Bank
- Tiepoint
- OH Primary**
- OH Backbone
- OH Lateral
- UG Primary**
- UG Backbone
- UG Lateral
- Substation
- Town Boundaries
- Streets



**Circuit Mileage**

|              |              |
|--------------|--------------|
| Backbone     | 9.53         |
| Lateral      | 13.42        |
| <b>Total</b> | <b>22.94</b> |



Page:  
5 of 7

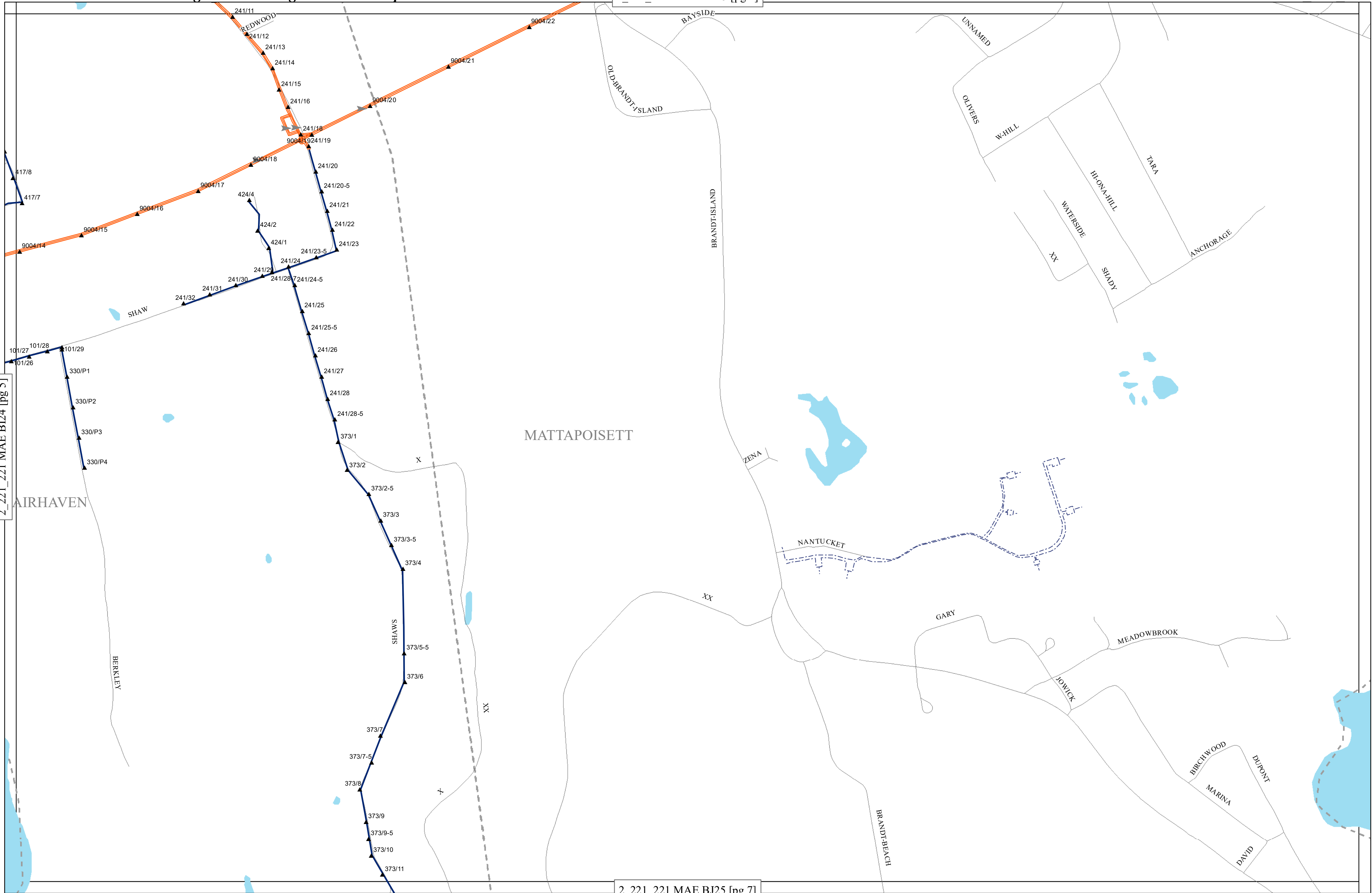
**2\_221\_221 MAE BI24**

Circuit: 2\_221\_221  
Towns: FAI  
District: New Bedford

Plotted:  
6/14/2020







2\_221\_221 MAE BI24 [pg 5]

2\_221\_221 MAE BJ25 [pg 7]

**EVERSOURCE ENERGY GIS**


PROPRIETARY INFORMATION: The material contained on the Overhead Distribution Circuit Map shall be considered proprietary to Eversource Energy, and Users (which shall be defined as any person or entity who has received the Map through sale, purchase, exchange gift, or otherwise) shall keep it in confidence and shall not furnish or disclose it to any third party without the prior written permission of Eversource Energy.

- Cutout
- Pole
- Recloser
- Switch Bank
- Open Point
- Stepdown Bank
- Tiepoint
- OH Primary**
- OH Backbone
- OH Lateral
- UG Primary**
- UG Backbone
- UG Lateral
- Streets
- Substation
- Town Boundaries



**Circuit Mileage**

|              |              |
|--------------|--------------|
| Backbone     | 9.53         |
| Lateral      | 13.42        |
| <b>Total</b> | <b>22.94</b> |



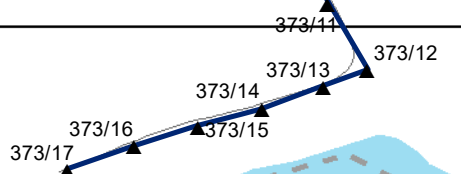
Page:  
6 of 7

**2\_221\_221 MAE BI25**

Circuit: 2\_221\_221  
Towns: FAI  
District: New Bedford

Plotted:  
6/14/2020





**EVERSOURCE ENERGY GIS**


PROPRIETARY INFORMATION: The material contained on the Overhead Distribution Circuit Map shall be considered proprietary to Eversource Energy, and Users (which shall be defined as any person or entity who has received the Map through sale, purchase, exchange gift, or otherwise) shall keep it in confidence and shall not furnish or disclose it to any third party without the prior written permission of Eversource Energy.

- Cutout
- ▲ Pole
- ⊞ Recloser
- Switch Bank
- || Open Point
- △ Stepdown Bank
- ▶ Tiepoint
- OH Primary**
- OH Backbone
- OH Lateral
- UG Primary**
- - - UG Backbone
- - - UG Lateral
- Streets
- Substation
- - - Town Boundaries



**Circuit Mileage**

|              |              |
|--------------|--------------|
| Backbone     | 9.53         |
| Lateral      | 13.42        |
| <b>Total</b> | <b>22.94</b> |



Page:  
7 of 7

**2\_221\_221 MAE BJ25**

Circuit: 2\_221\_221  
Towns: FAI  
District: New Bedford

Plotted:  
6/14/2020

