

"I CERTIFY THAT THIS PLAN
CONFORMS WITH THE RULES
AND REGULATIONS OF THE
REGISTERS OF DEEDS".

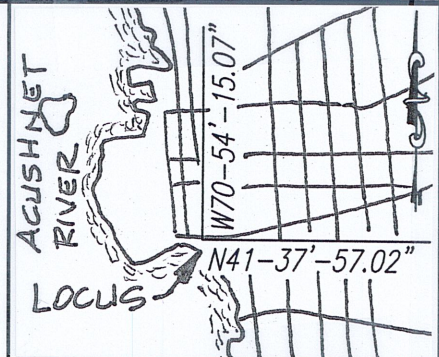
David M. Davignon
PREPARER

GENERAL NOTES:

- 1.) ALL ELEVATIONS REFER TO MEAN LOW WATER (ELEVATION = 0.0) AND ARE BASED UPON N.A.V.D. 1988 DATUM.
- 2.) SOUNDINGS REFER TO DEPTHS BELOW THE PLANE OF MEAN LOW WATER (ELEVATION 0.0).
- 3.) HISTORIC MEAN HIGH WATER PER FEB. 26, 1912 PLAN BK. 8, PG. 71
- 4.) FLOOD ZONE LINES ARE AS DELINEATED ON F.I.R.M. COMMUNITY PANEL NUMBER 25005C0394G

MAP #7, LOT #16 - OWNER OF RECORD:
DEBORAH E. SISTARE REVOCABLE TRUST - 2005
DEBORAH E. SESTARE, TRUSTEE, 8 MAIN STREET
FAIRHAVEN, MA 02719

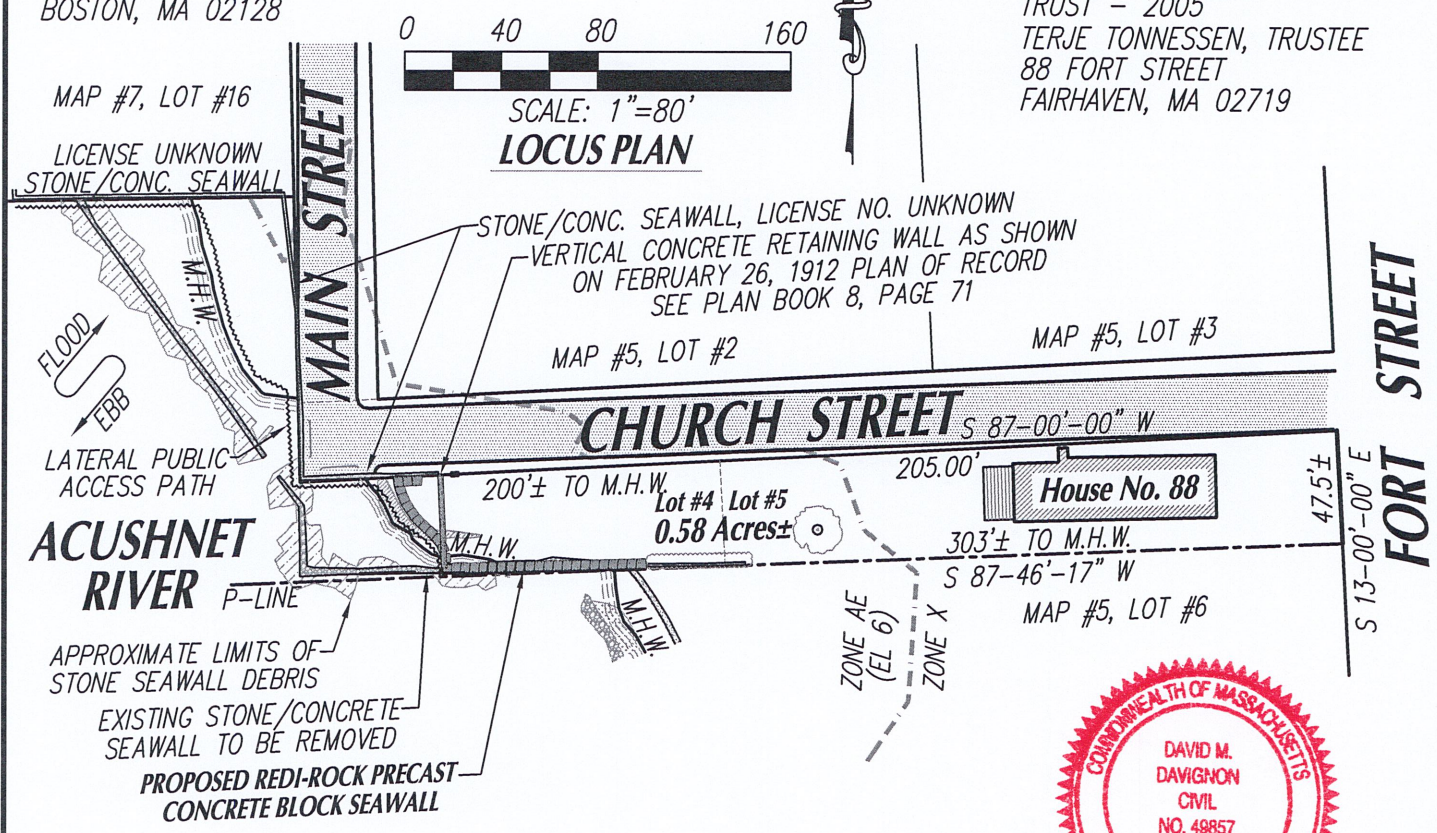
MAP #5, LOT #6 - OWNER OF RECORD:
MARK P. & MIA MILLER
81 WEBSTER STREET
BOSTON, MA 02128



VICINITY SCALE IN FEET MAP

COORDINATES PER GOOGLE EARTH

APPLICANT/OWNER OF RECORD:
TERJE TONNESSEN REVOCABLE TRUST - 2005
TERJE TONNESSEN, TRUSTEE
88 FORT STREET
FAIRHAVEN, MA 02719



PLANS ACCOMPANYING PETITION OF
TERJE TONNESSEN REVOCABLE TRUST - 2015
TO RECONSTRUCT AND MAINTAIN A CONCRETE
SEAWALL IN THE WATERS OF
ACUSHNET RIVER
at **88 FORT STREET** in
TOWN OF FAIRHAVEN
COUNTY OF BRISTOL, MA.
JULY 15, 2019 SCALE AS NOTED



David M. Davignon 8/20/19

NO.	REVISION DATE	DESCRIPTION
1	8-26-19	ADD PLANTINGS & PATIO

SHEET 1 OF 4 SHEETS

SCHNEIDER, DAVIGNON & LEONE, INC.

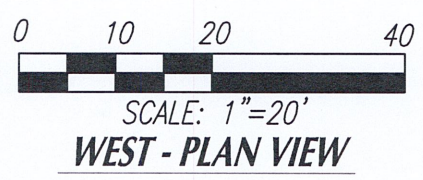

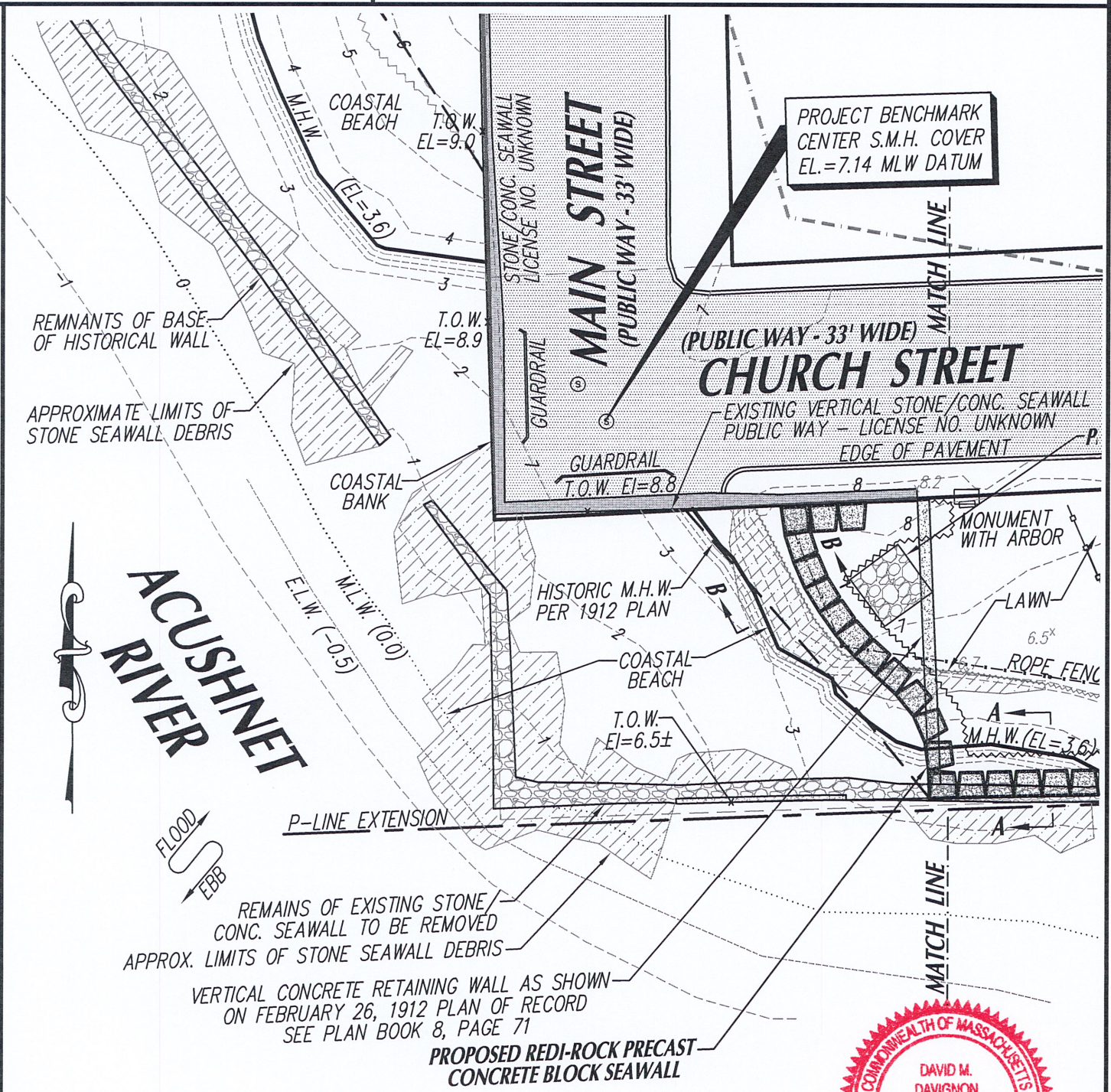
PROFESSIONAL CIVIL ENGINEERS & LAND SURVEYORS
1 COUNTY RD, P.O. BOX 480, MATTAPOISETT, MA 02739
1-508-758-7866



Drawn By: D.M.D. Checked By: D.M.D. Job No. 3071

"I CERTIFY THAT THIS PLAN
CONFORMS WITH THE RULES
AND REGULATIONS OF THE
REGISTERS OF DEEDS"

David M. Davignon
PREPARER



1	8-26-19	ADD PLANTINGS
NO.	REVISION DATE	DESCRIPTION


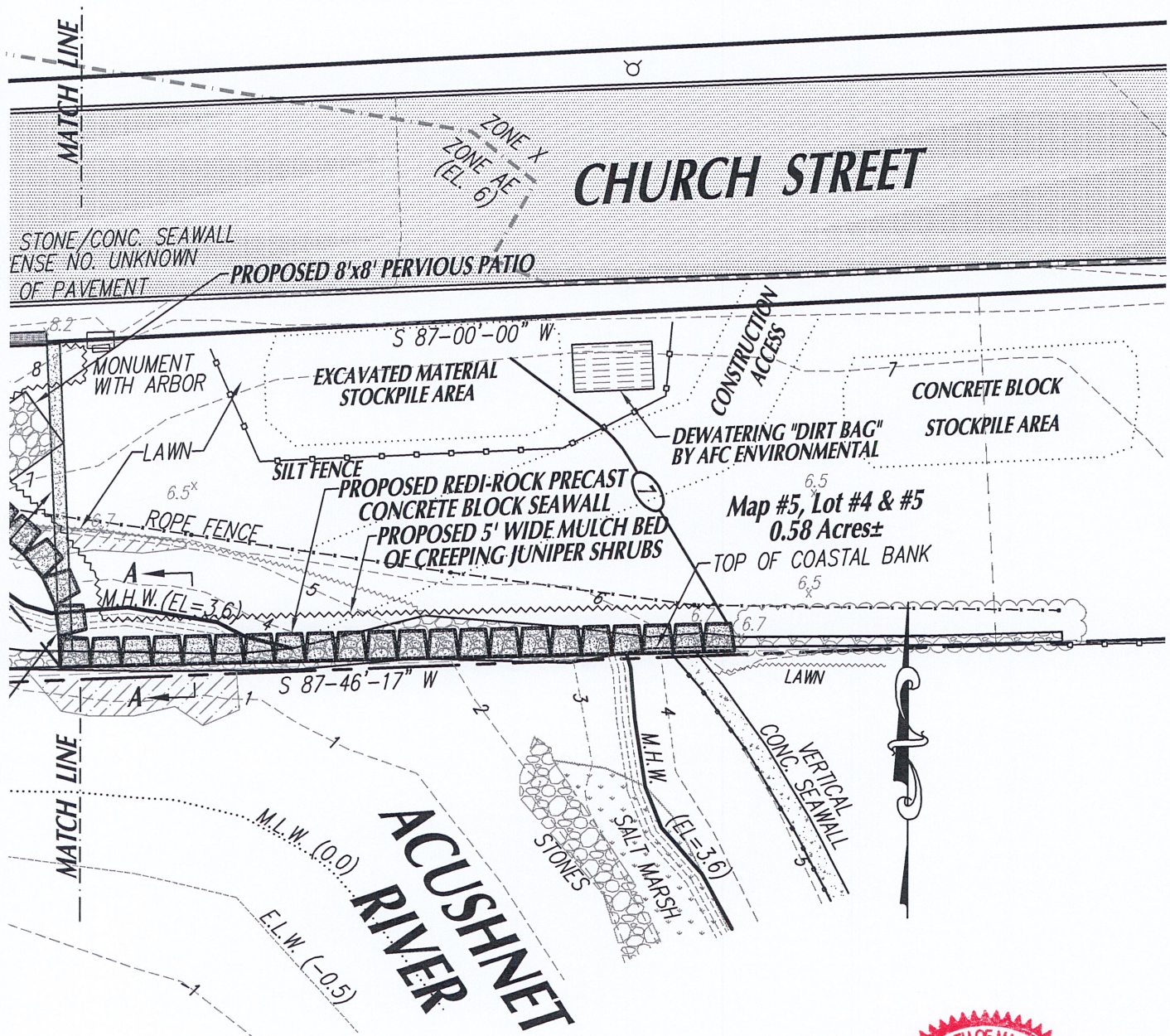
SHEET 2 OF 4 SHEETS

TERJE TONNESSEN REVOCABLE TRUST - 2015
ACUSHNET RIVER
at 88 FORT STREET in
TOWN OF FAIRHAVEN
COUNTY OF BRISTOL, MA.
JULY 15, 2019 SCALE AS NOTED
SCHNEIDER, DAVIGNON & LEONE, INC.

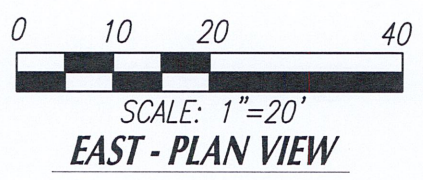
Drawn By: D.M.D. Checked By: D.M.D. Job No. 3071

"I CERTIFY THAT THIS PLAN
CONFORMS WITH THE RULES
AND REGULATIONS OF THE
REGISTERS OF DEEDS".

David M. Davignon
PREPARER



David M. Davignon 8-26-19



TERJE TONNESSEN REVOCABLE TRUST - 2015
ACUSHNET RIVER
at 88 FORT STREET in
TOWN OF FAIRHAVEN
COUNTY OF BRISTOL, MA.
JULY 15, 2019 SCALE AS NOTED
SCHNEIDER, DAVIGNON & LEONE, INC.

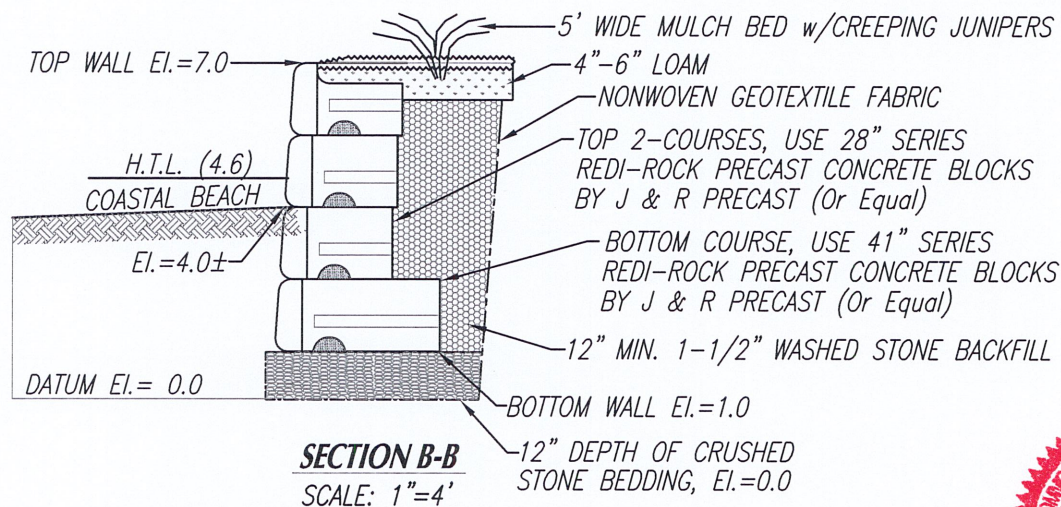
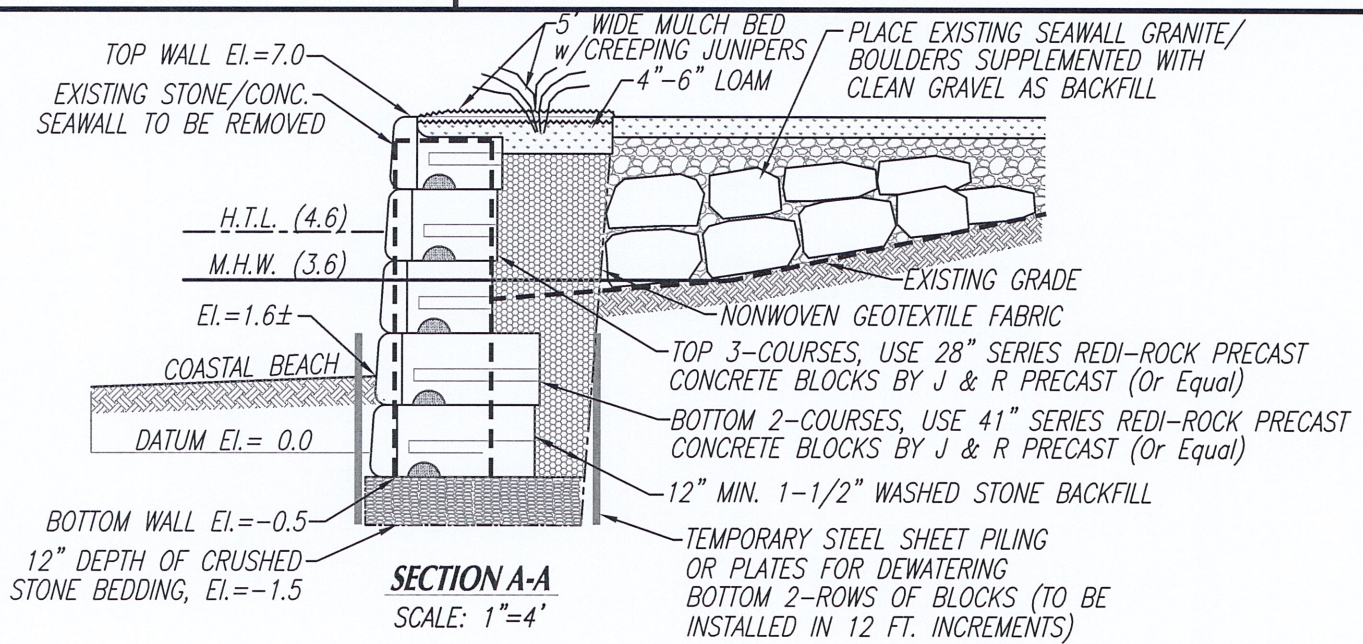
NO.	REVISION DATE	DESCRIPTION
1	8-26-19	ADD PLANTINGS

SHEET 3 OF 4 SHEETS

Drawn By: D.M.D. Checked By: D.M.D. Job No. 3071

"I CERTIFY THAT THIS PLAN
CONFORMS WITH THE RULES
AND REGULATIONS OF THE
REGISTERS OF DEEDS".

David M. Davignon
PREPARER




VOLUME DISPLACEMENT NOTE:


APPROXIMATE VOLUME DISPLACED BETWEEN M.H.W. AND M.L.W. = 34± Cu. Yds.

CONSTRUCTION NOTES:

- ALL CONCRETE DEBRIS REMOVED FROM THE EXISTING SEAWALL SHALL BE DISPOSED OF AT AN APPROPRIATE OFFSITE LOCATION. CLEAN GRANITE BOULDERS NOT USED AS FOR BACKFILL SHALL ALSO BE LOADED INTO TRUCKS AND REMOVED FROM THE SITE.
- SEAWALL CONSTRUCTION SHALL OCCUR USING AN EXCAVATOR SET UPGRADIENT OF M.H.W.
- WORK ON THE BOTTOM TWO BASE BLOCKS SHALL OCCUR WITHIN 2 HOURS OF LOW TIDE.



David M. Davignon 8-26-19



SCALE: 1"=4'

X-SECTIONAL VIEWS


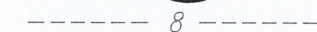

TERJE TONNESSEN REVOCABLE TRUST - 2015
ACUSHNET RIVER
at 88 FORT STREET in
TOWN OF FAIRHAVEN
COUNTY OF BRISTOL, MA.
JULY 15, 2019 SCALE AS NOTED
SCHNEIDER, DAVIGNON & LEONE, INC.

Drawn By: D.M.D. Checked By: D.M.D. Job No. 3071

NO.	REVISION DATE	DESCRIPTION
1	8-26-19	ADD PLANTINGS

SHEET 4 OF 4 SHEETS

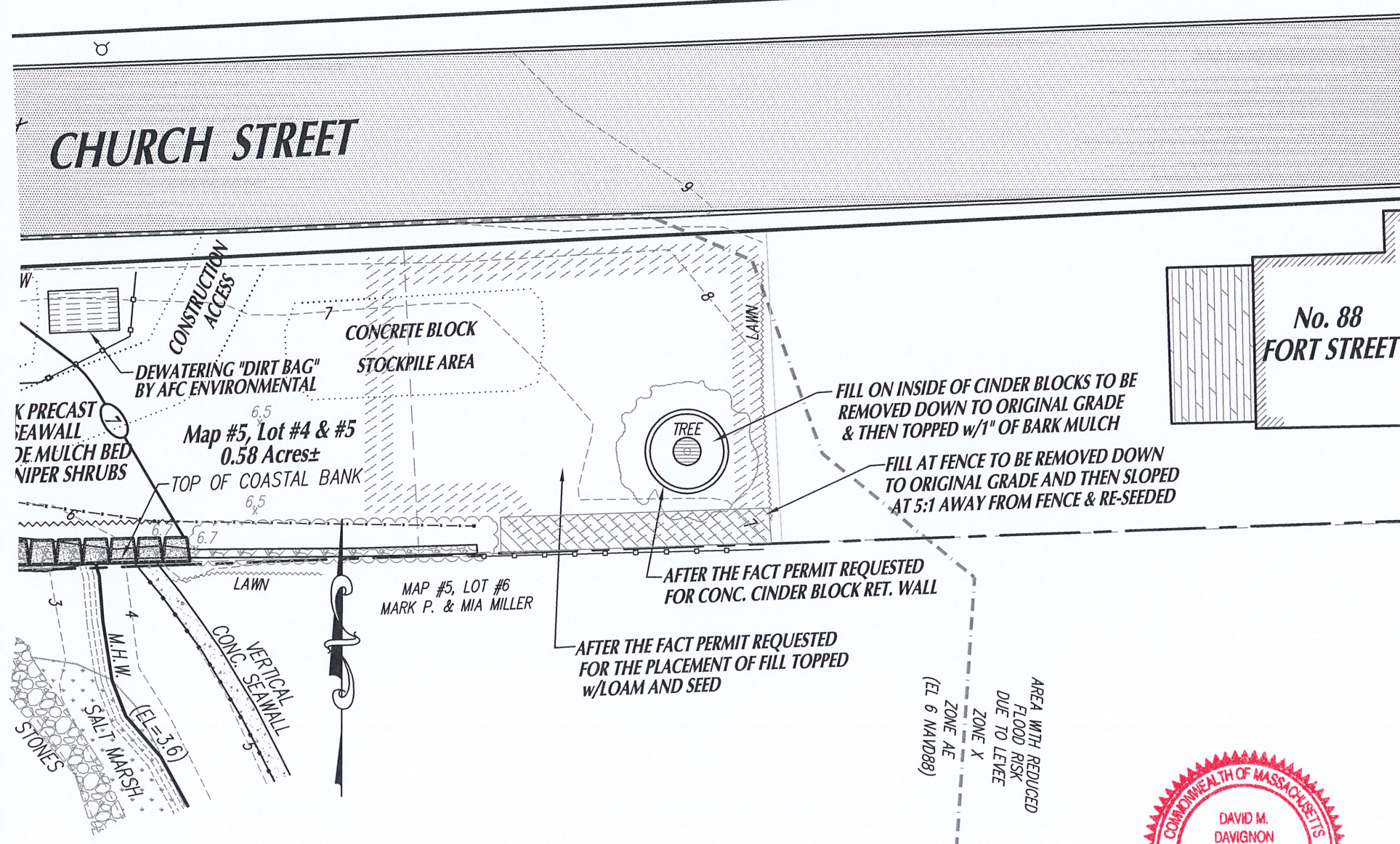
LEGEND

-  PROPOSED CONTOURS
-  EXISTING CONTOURS
-  FLOOD ZONE LINE

NOTE: TOPOGRAPHICAL INFORMATION SHOWN DEPICTS A FIELD SURVEY BY THIS OFFICE on 11-18-19.

MAP #5 LOT #2
N/F
FRANCIS J. BUDRYK

MAP #5 LOT #3
N/F
ANN ELIZABETH BODZIOCH BOJACK



Rev. #	DATE	BY	DESCRIPTION
1	8-26-19	D.M.D.	PROPOSED REMOVAL OF FILL @ TREE & FENCE

ADDENDUM - SITE PLAN
TO ACCOMPANY A NOTICE OF INTENT
FOR PROPERTY LOCATED AT
at 88 FORT STREET in
FAIRHAVEN, MA
PREPARED FOR
TERJE TONNESSEN REVOCABLE TRUST - 2015

SCALE: 1"=20' DATE: AUGUST 7, 2019

SCHNEIDER, DAVIGNON & LEONE, INC.
PROFESSIONAL CIVIL ENGINEERS & LAND SURVEYORS
1 COUNTY RD, P.O. Box 480, MATTAPOISETT, MA 02739
1-508-758-7866



Drawn By: D.M.D. Check By: D.M.D. Job No. 3071



David M. Davignon 8-26-19