

# **SCHNEIDER, DAVIGNON & LEONE, INC.**

PROFESSIONAL CIVIL ENGINEERS & LAND SURVEYORS

MATTHEW C. LEONE, P.L.S.



DAVID M. DAVIGNON, P.E.  
JAY MCKINNON, E.I.T.

April 15, 2024

Town of Fairhaven  
Conservation Commission  
40 Center Street  
Fairhaven, MA 02719

Attn: Bruce Webb, Agent

***Re: Notice of Intent Application***

Project Type: Proposed Reconstruction of a Single Family Dwelling  
Applicant/Owner: James H. & Kathleen M. Grace  
Site Address: 93 Raymond Street  
Portion of Lots #94 & #95 on Assessors Map #29D

Dear Bruce,

Schneider, Davignon, & Leone, Inc., acting as agent for Mr. & Mrs. Grace hereby submits the enclosed information for the purposes of scheduling a Public Hearing for the above described project.

Specifically, please find the following information:

- \$262.50 - Notice of Intent Application Fee
- \$200.00 – Extra NOI Fee
- \$75.00 – Legal Advertisement Fee
- Notice of Intent Application
- Site Plan

If you have any questions or need additional information, please call me at (508) 758-7866 (ext. 203).

Sincerely,  
*Schneider, Davignon, & Leone, Inc.*

David M. Davignon, P.E.

cc: File No. 3793

*Jim & Kathleen Grace*

*DEP-SE Regional Office (via electronic submission)  
20 Riverside Drive  
Lakeville, MA 02347*



**Massachusetts Department of Environmental Protection**  
Bureau of Resource Protection - Wetlands

Provided by MassDEP:

MassDEP File Number


Document Transaction Number

Fairhaven  
City/Town

# WPA Form 3 – Notice of Intent

Massachusetts Wetlands Protection Act M.G.L. c. 131, §40

**Important:**  
When filling out forms on the computer, use only the tab key to move your cursor - do not use the return key.



**Note:**  
Before completing this form consult your local Conservation Commission regarding any municipal bylaw or ordinance.

## A. General Information

1. Project Location (**Note:** electronic filers will click on button to locate project site):

93 Raymond Street

a. Street Address

Fairhaven

b. City/Town

02719

c. Zip Code

Latitude and Longitude:

29D

f. Assessors Map/Plat Number

N 41-37'-21.72"

d. Latitude

W70-51'-39.63"

e. Longitude

94 & 95

g. Parcel /Lot Number

2. Applicant:

James H., Kathleen M.

a. First Name

Grace

b. Last Name

c. Organization

7 Linden Drive

d. Street Address

Danvers

e. City/Town

MA

f. State

01923

g. Zip Code

(508) 838-1798

h. Phone Number

i. Fax Number

jimhgrace@gmail.com

j. Email Address

3. Property owner (required if different from applicant):  Check if more than one owner

same as applicant

a. First Name

b. Last Name

c. Organization

d. Street Address

e. City/Town

f. State

g. Zip Code

h. Phone Number

i. Fax Number

j. Email address

4. Representative (if any):

David M.

a. First Name

Davignon, P.E.

b. Last Name

Schneider, Davignon, & Leone, Inc.

c. Company

P.O. Box 480, 81A County Road, Unit G

d. Street Address

Mattapoisett

e. City/Town

MA

f. State

02739

g. Zip Code

(508) 758-7866

h. Phone Number

i. Fax Number

dsquared3368@yahoo.com

j. Email address

5. Total WPA Fee Paid (from NOI Wetland Fee Transmittal Form):

\$500.00 + \$200.00

a. Total Fee Paid

\$237.50

b. State Fee Paid

\$262.50 + \$200.00

c. City/Town Fee Paid





Massachusetts Department of Environmental Protection  
Bureau of Resource Protection - Wetlands

**WPA Form 3 – Notice of Intent**

Massachusetts Wetlands Protection Act M.G.L. c. 131, §40

Provided by MassDEP:

MassDEP File Number

Document Transaction Number

Fairhaven

City/Town

**A. General Information (continued)**

6. General Project Description:

Proposed Construction of a Single-Family Dwelling - see attached project narrative

7a. Project Type Checklist: (Limited Project Types see Section A. 7b.)

- 1.  Single Family Home
- 2.  Residential Subdivision
- 3.  Commercial/Industrial
- 4.  Dock/Pier
- 5.  Utilities
- 6.  Coastal engineering Structure
- 7.  Agriculture (e.g., cranberries, forestry)
- 8.  Transportation
- 9.  Other

7b. Is any portion of the proposed activity eligible to be treated as a limited project (including Ecological Restoration Limited Project) subject to 310 CMR 10.24 (coastal) or 310 CMR 10.53 (inland)?

- 1.  Yes  No      If yes, describe which limited project applies to this project. (See 310 CMR 10.24 and 10.53 for a complete list and description of limited project types)

2. Limited Project Type

If the proposed activity is eligible to be treated as an Ecological Restoration Limited Project (310 CMR10.24(8), 310 CMR 10.53(4)), complete and attach Appendix A: Ecological Restoration Limited Project Checklist and Signed Certification.

8. Property recorded at the Registry of Deeds for:

Bristol

a. County

25310

b. Certificate # (if registered land)

c. Book

d. Page Number

**B. Buffer Zone & Resource Area Impacts (temporary & permanent)**

- 1.  Buffer Zone Only – Check if the project is located only in the Buffer Zone of a Bordering Vegetated Wetland, Inland Bank, or Coastal Resource Area.
- 2.  Inland Resource Areas (see 310 CMR 10.54-10.58; if not applicable, go to Section B.3, Coastal Resource Areas).

Check all that apply below. Attach narrative and any supporting documentation describing how the project will meet all performance standards for each of the resource areas altered, including standards requiring consideration of alternative project design or location.



Massachusetts Department of Environmental Protection  
Bureau of Resource Protection - Wetlands

# WPA Form 3 – Notice of Intent

Massachusetts Wetlands Protection Act M.G.L. c. 131, §40

Provided by MassDEP:

MassDEP File Number

Document Transaction Number

Fairhaven

City/Town

## B. Buffer Zone & Resource Area Impacts (temporary & permanent) (cont'd)

For all projects affecting other Resource Areas, please attach a narrative explaining how the resource area was delineated.

Resource Area	Size of Proposed Alteration	Proposed Replacement (if any)
a. <input type="checkbox"/> Bank	n/a 1. linear feet	2. linear feet
b. <input type="checkbox"/> Bordering Vegetated Wetland	n/a 1. square feet	2. square feet
c. <input type="checkbox"/> Land Under Waterbodies and Waterways	n/a 1. square feet n/a 3. cubic yards dredged	2. square feet

Resource Area	Size of Proposed Alteration	Proposed Replacement (if any)
d. <input type="checkbox"/> Bordering Land Subject to Flooding	n/a 1. square feet	2. square feet
e. <input type="checkbox"/> Isolated Land Subject to Flooding	n/a 3. cubic feet of flood storage lost n/a 1. square feet	4. cubic feet replaced
f. <input type="checkbox"/> Riverfront Area	n/a 2. cubic feet of flood storage lost	3. cubic feet replaced

1. Name of Waterway (if available) - specify coastal or inland

2. Width of Riverfront Area (check one):

25 ft. - Designated Densely Developed Areas only

100 ft. - New agricultural projects only

200 ft. - All other projects

3. Total area of Riverfront Area on the site of the proposed project: n/a  
square feet

4. Proposed alteration of the Riverfront Area:

n/a a. total square feet      n/a b. square feet within 100 ft.      n/a c. square feet between 100 ft. and 200 ft.

5. Has an alternatives analysis been done and is it attached to this NOI?  Yes  No

6. Was the lot where the activity is proposed created prior to August 1, 1996?  Yes  No

3.  Coastal Resource Areas: (See 310 CMR 10.25-10.35)

**Note:** for coastal riverfront areas, please complete **Section B.2.f.** above.





**Massachusetts Department of Environmental Protection**  
Bureau of Resource Protection - Wetlands

**WPA Form 3 – Notice of Intent**

Massachusetts Wetlands Protection Act M.G.L. c. 131, §40

Provided by MassDEP:

MassDEP File Number

Document Transaction Number

Fairhaven

City/Town

**B. Buffer Zone & Resource Area Impacts (temporary & permanent) (cont'd)**

Check all that apply below. Attach narrative and supporting documentation describing how the project will meet all performance standards for each of the resource areas altered, including standards requiring consideration of alternative project design or location.

Online Users:  
Include your document transaction number (provided on your receipt page) with all supplementary information you submit to the Department.

<u>Resource Area</u>	<u>Size of Proposed Alteration</u>	<u>Proposed Replacement (if any)</u>
a. <input type="checkbox"/> Designated Port Areas	Indicate size under Land Under the Ocean, below	
b. <input type="checkbox"/> Land Under the Ocean	n/a	
	1. square feet	
	n/a	
	2. cubic yards dredged	
c. <input type="checkbox"/> Barrier Beach	Indicate size under Coastal Beaches and/or Coastal Dunes below	
d. <input type="checkbox"/> Coastal Beaches	n/a	
	1. square feet	2. cubic yards beach nourishment
e. <input type="checkbox"/> Coastal Dunes	n/a	
	1. square feet	2. cubic yards dune nourishment
	<u>Size of Proposed Alteration</u>	<u>Proposed Replacement (if any)</u>
f. <input type="checkbox"/> Coastal Banks	n/a	
	1. linear feet	
g. <input type="checkbox"/> Rocky Intertidal Shores	n/a	
	1. square feet	
h. <input type="checkbox"/> Salt Marshes	n/a	
	1. square feet	2. sq ft restoration, rehab., creation
i. <input type="checkbox"/> Land Under Salt Ponds	n/a	
	1. square feet	
	n/a	
	2. cubic yards dredged	
j. <input type="checkbox"/> Land Containing Shellfish	n/a	
	1. square feet	
k. <input type="checkbox"/> Fish Runs	Indicate size under Coastal Banks, inland Bank, Land Under the Ocean, and/or inland Land Under Waterbodies and Waterways, above	
	n/a	
	1. cubic yards dredged	
l. <input checked="" type="checkbox"/> Land Subject to Coastal Storm Flowage	3,800	
	1. square feet	
4. <input type="checkbox"/> Restoration/Enhancement	If the project is for the purpose of restoring or enhancing a wetland resource area in addition to the square footage that has been entered in Section B.2.b or B.3.h above, please enter the additional amount here.	
	n/a	
	a. square feet of BVW	b. square feet of Salt Marsh
5. <input type="checkbox"/> Project Involves Stream Crossings	n/a	
	a. number of new stream crossings	b. number of replacement stream crossings





Massachusetts Department of Environmental Protection  
Bureau of Resource Protection - Wetlands

## WPA Form 3 – Notice of Intent

Massachusetts Wetlands Protection Act M.G.L. c. 131, §40

Provided by MassDEP:

MassDEP File Number

Document Transaction Number

Fairhaven

City/Town

### C. Other Applicable Standards and Requirements

- This is a proposal for an Ecological Restoration Limited Project. Skip Section C and complete Appendix A: Ecological Restoration Limited Project Checklists – Required Actions (310 CMR 10.11).

#### Streamlined Massachusetts Endangered Species Act/Wetlands Protection Act Review

1. Is any portion of the proposed project located in **Estimated Habitat of Rare Wildlife** as indicated on the most recent Estimated Habitat Map of State-Listed Rare Wetland Wildlife published by the Natural Heritage and Endangered Species Program (NHESP)? To view habitat maps, see the *Massachusetts Natural Heritage Atlas* or go to [http://maps.massgis.state.ma.us/PRI\\_EST\\_HAB/viewer.htm](http://maps.massgis.state.ma.us/PRI_EST_HAB/viewer.htm).

- a.  Yes  No

**If yes, include proof of mailing or hand delivery of NOI to:**

Natural Heritage and Endangered Species Program  
Division of Fisheries and Wildlife  
1 Rabbit Hill Road  
Westborough, MA 01581

- 2021 - 15th Edition  
b. Date of map

If yes, the project is also subject to Massachusetts Endangered Species Act (MESA) review (321 CMR 10.18). To qualify for a streamlined, 30-day, MESA/Wetlands Protection Act review, please complete Section C.1.c, and include requested materials with this Notice of Intent (NOI); *OR* complete Section C.2.f, if applicable. *If MESA supplemental information is not included with the NOI, by completing Section 1 of this form, the NHESP will require a separate MESA filing which may take up to 90 days to review (unless noted exceptions in Section 2 apply, see below).*

- c. Submit Supplemental Information for Endangered Species Review\*
1.  Percentage/acreage of property to be altered:
    - (a) within wetland Resource Area \_\_\_\_\_  
percentage/acreage
    - (b) outside Resource Area \_\_\_\_\_  
percentage/acreage
  2.  Assessor's Map or right-of-way plan of site
2.  Project plans for entire project site, including wetland resource areas and areas outside of wetlands jurisdiction, showing existing and proposed conditions, existing and proposed tree/vegetation clearing line, and clearly demarcated limits of work \*\*
- (a)  Project description (including description of impacts outside of wetland resource area & buffer zone)
  - (b)  Photographs representative of the site

\* Some projects **not** in Estimated Habitat may be located in Priority Habitat, and require NHESP review (see <https://www.mass.gov/endangered-species-act-mesa-regulatory-review>).

Priority Habitat includes habitat for state-listed plants and strictly upland species not protected by the Wetlands Protection Act.

\*\* MESA projects may not be segmented (321 CMR 10.16). The applicant must disclose full development plans even if such plans are not required as part of the Notice of Intent process.





**Massachusetts Department of Environmental Protection**  
Bureau of Resource Protection - Wetlands

**WPA Form 3 – Notice of Intent**

Massachusetts Wetlands Protection Act M.G.L. c. 131, §40

Provided by MassDEP:

MassDEP File Number

Document Transaction Number

Fairhaven

City/Town

**C. Other Applicable Standards and Requirements (cont'd)**

- (c)  MESA filing fee (fee information available at <https://www.mass.gov/how-to/how-to-file-for-a-mesa-project-review>).

Make check payable to "Commonwealth of Massachusetts - NHESP" and **mail to NHESP** at above address

*Projects altering 10 or more acres of land, also submit:*

- (d)  Vegetation cover type map of site

- (e)  Project plans showing Priority & Estimated Habitat boundaries

- (f) OR Check One of the Following

1.  Project is exempt from MESA review.  
Attach applicant letter indicating which MESA exemption applies. (See 321 CMR 10.14, <https://www.mass.gov/service-details/exemptions-from-review-for-projectsactivities-in-priority-habitat>; the NOI must still be sent to NHESP if the project is within estimated habitat pursuant to 310 CMR 10.37 and 10.59.)

2.  Separate MESA review ongoing.

a. NHESP Tracking #

b. Date submitted to NHESP

3.  Separate MESA review completed.

Include copy of NHESP "no Take" determination or valid Conservation & Management Permit with approved plan.

3. For coastal projects only, is any portion of the proposed project located below the mean high water line or in a fish run?

- a.  Not applicable – project is in inland resource area only      b.  Yes     No

If yes, include proof of mailing, hand delivery, or electronic delivery of NOI to either:

South Shore - Bourne to Rhode Island border, and the Cape & Islands:

North Shore - Plymouth to New Hampshire border:

Division of Marine Fisheries -  
Southeast Marine Fisheries Station  
Attn: Environmental Reviewer  
836 South Rodney French Blvd.  
New Bedford, MA 02744  
Email: [dmf.envreview-south@mass.gov](mailto:dmf.envreview-south@mass.gov)

Division of Marine Fisheries -  
North Shore Office  
Attn: Environmental Reviewer  
30 Emerson Avenue  
Gloucester, MA 01930  
Email: [dmf.envreview-north@mass.gov](mailto:dmf.envreview-north@mass.gov)

Also if yes, the project may require a Chapter 91 license. For coastal towns in the Northeast Region, please contact MassDEP's Boston Office. For coastal towns in the Southeast Region, please contact MassDEP's Southeast Regional Office.

- c.  Is this an aquaculture project?

- d.  Yes     No

If yes, include a copy of the Division of Marine Fisheries Certification Letter (M.G.L. c. 130, § 57).





**Massachusetts Department of Environmental Protection**  
Bureau of Resource Protection - Wetlands

**WPA Form 3 – Notice of Intent**

Massachusetts Wetlands Protection Act M.G.L. c. 131, §40

Provided by MassDEP:

MassDEP File Number

Document Transaction Number

Fairhaven

City/Town

**C. Other Applicable Standards and Requirements (cont'd)**

4. Is any portion of the proposed project within an Area of Critical Environmental Concern (ACEC)?
- a.  Yes  No If yes, provide name of ACEC (see instructions to WPA Form 3 or MassDEP Website for ACEC locations). **Note:** electronic filers click on Website.
- b. ACEC
5. Is any portion of the proposed project within an area designated as an Outstanding Resource Water (ORW) as designated in the Massachusetts Surface Water Quality Standards, 314 CMR 4.00?
- a.  Yes  No
6. Is any portion of the site subject to a Wetlands Restriction Order under the Inland Wetlands Restriction Act (M.G.L. c. 131, § 40A) or the Coastal Wetlands Restriction Act (M.G.L. c. 130, § 105)?
- a.  Yes  No
7. Is this project subject to provisions of the MassDEP Stormwater Management Standards?
- a.  Yes. Attach a copy of the Stormwater Report as required by the Stormwater Management Standards per 310 CMR 10.05(6)(k)-(q) and check if:
1.  Applying for Low Impact Development (LID) site design credits (as described in Stormwater Management Handbook Vol. 2, Chapter 3)
  2.  A portion of the site constitutes redevelopment
  3.  Proprietary BMPs are included in the Stormwater Management System.
- b.  No. Check why the project is exempt:
1.  Single-family house
  2.  Emergency road repair
  3.  Small Residential Subdivision (less than or equal to 4 single-family houses or less than or equal to 4 units in multi-family housing project) with no discharge to Critical Areas.

**D. Additional Information**

- This is a proposal for an Ecological Restoration Limited Project. Skip Section D and complete Appendix A: Ecological Restoration Notice of Intent – Minimum Required Documents (310 CMR 10.12).

Applicants must include the following with this Notice of Intent (NOI). See instructions for details.

**Online Users:** Attach the document transaction number (provided on your receipt page) for any of the following information you submit to the Department.

1.  USGS or other map of the area (along with a narrative description, if necessary) containing sufficient information for the Conservation Commission and the Department to locate the site. (Electronic filers may omit this item.)
2.  Plans identifying the location of proposed activities (including activities proposed to serve as a Bordering Vegetated Wetland [BVW] replication area or other mitigating measure) relative to the boundaries of each affected resource area.

**Online Users:**  
Include your document transaction number (provided on your receipt page) with all supplementary information you submit to the Department.





**Massachusetts Department of Environmental Protection**  
Bureau of Resource Protection - Wetlands

**WPA Form 3 – Notice of Intent**

Massachusetts Wetlands Protection Act M.G.L. c. 131, §40

Provided by MassDEP:

MassDEP File Number

Document Transaction Number

Fairhaven

City/Town

**D. Additional Information (cont'd)**

3.  Identify the method for BVW and other resource area boundary delineations (MassDEP BVW Field Data Form(s), Determination of Applicability, Order of Resource Area Delineation, etc.), and attach documentation of the methodology.

4.  List the titles and dates for all plans and other materials submitted with this NOI.

Site Plan

a. Plan Title

Schneider, Davignon & Leone, Inc.

David M. Davignon, P.E.

b. Prepared By

c. Signed and Stamped by

n/a

1"=10'

d. Final Revision Date

e. Scale

see list on project narrative

4-12-24

f. Additional Plan or Document Title

g. Date

5.  If there is more than one property owner, please attach a list of these property owners not listed on this form.
6.  Attach proof of mailing for Natural Heritage and Endangered Species Program, if needed.
7.  Attach proof of mailing for Massachusetts Division of Marine Fisheries, if needed.
8.  Attach NOI Wetland Fee Transmittal Form
9.  Attach Stormwater Report, if needed.

**E. Fees**

1.  Fee Exempt: No filing fee shall be assessed for projects of any city, town, county, or district of the Commonwealth, federally recognized Indian tribe housing authority, municipal housing authority, or the Massachusetts Bay Transportation Authority.

Applicants must submit the following information (in addition to pages 1 and 2 of the NOI Wetland Fee Transmittal Form) to confirm fee payment:

3052, 3053

4-10-24

2. Municipal Check Number

3. Check date

3051

4-10-24

4. State Check Number


5. Check date

James H., Kathleen M.

Grace

6. Payor name on check: First Name

7. Payor name on check: Last Name



**Massachusetts Department of Environmental Protection**  
Bureau of Resource Protection - Wetlands

**WPA Form 3 – Notice of Intent**

Massachusetts Wetlands Protection Act M.G.L. c. 131, §40

Provided by MassDEP:

MassDEP File Number

Document Transaction Number

Fairhaven

City/Town

**F. Signatures and Submittal Requirements**

I hereby certify under the penalties of perjury that the foregoing Notice of Intent and accompanying plans, documents, and supporting data are true and complete to the best of my knowledge. I understand that the Conservation Commission will place notification of this Notice in a local newspaper at the expense of the applicant in accordance with the wetlands regulations, 310 CMR 10.05(5)(a).

I further certify under penalties of perjury that all abutters were notified of this application, pursuant to the requirements of M.G.L. c. 131, § 40. Notice must be made by Certificate of Mailing or in writing by hand delivery or certified mail (return receipt requested) to all abutters within 100 feet of the property line of the project location.

1. Signature of Applicant

4/11/2024

2. Date

3. Signature of Property Owner (if different)

4. Date

4-11-24

5. Signature of Representative (if any)

6. Date

**For Conservation Commission:**

Two copies of the completed Notice of Intent (Form 3), including supporting plans and documents, two copies of the NOI Wetland Fee Transmittal Form, and the city/town fee payment, to the Conservation Commission by certified mail or hand delivery.

**For MassDEP:**

One copy of the completed Notice of Intent (Form 3), including supporting plans and documents, one copy of the NOI Wetland Fee Transmittal Form, and a **copy** of the state fee payment to the MassDEP Regional Office (see Instructions) by certified mail or hand delivery.

**Other:**

If the applicant has checked the "yes" box in any part of Section C, Item 3, above, refer to that section and the Instructions for additional submittal requirements.

The original and copies must be sent simultaneously. Failure by the applicant to send copies in a timely manner may result in dismissal of the Notice of Intent.





**Massachusetts Department of Environmental Protection**  
 Bureau of Resource Protection - Wetlands  
**NOI Wetland Fee Transmittal Form**  
 Massachusetts Wetlands Protection Act M.G.L. c. 131, §40

**Important:** When filling out forms on the computer, use only the tab key to move your cursor - do not use the return key.



**A. Applicant Information**

1. Location of Project:

93 Raymond Street  
 a. Street Address Fairhaven  
 3051  
 b. City/Town  
 c. Check number \$237.50  
 d. Fee amount

2. Applicant Mailing Address:

James H., Kathleen M.  
 a. First Name Grace  
 b. Last Name  
 c. Organization  
 7 Linden Drive  
 d. Mailing Address  
 Danvers MA 01923  
 e. City/Town f. State g. Zip Code  
 (508) 838-1798 jimhgrace@gmail.com  
 h. Phone Number i. Fax Number j. Email Address

3. Property Owner (if different):

same as applicant  
 a. First Name b. Last Name  
 c. Organization  
 d. Mailing Address  
 e. City/Town f. State g. Zip Code  
 h. Phone Number i. Fax Number j. Email Address

**B. Fees**

Fee should be calculated using the following process & worksheet. **Please see Instructions before filling out worksheet.**

**Step 1/Type of Activity:** Describe each type of activity that will occur in wetland resource area and buffer zone.

**Step 2/Number of Activities:** Identify the number of each type of activity.

**Step 3/Individual Activity Fee:** Identify each activity fee from the six project categories listed in the instructions.

**Step 4/Subtotal Activity Fee:** Multiply the number of activities (identified in Step 2) times the fee per category (identified in Step 3) to reach a subtotal fee amount. Note: If any of these activities are in a Riverfront Area in addition to another Resource Area or the Buffer Zone, the fee per activity should be multiplied by 1.5 and then added to the subtotal amount.

**Step 5/Total Project Fee:** Determine the total project fee by adding the subtotal amounts from Step 4.

**Step 6/Fee Payments:** To calculate the state share of the fee, divide the total fee in half and subtract \$12.50. To calculate the city/town share of the fee, divide the total fee in half and add \$12.50.

To calculate filing fees, refer to the category fee list and examples in the instructions for filling out WPA Form 3 (Notice of Intent).



**Massachusetts Department of Environmental Protection**  
 Bureau of Resource Protection - Wetlands  
**NOI Wetland Fee Transmittal Form**  
 Massachusetts Wetlands Protection Act M.G.L. c. 131, §40

**B. Fees** (continued)

Step 1/Type of Activity	Step 2/Number of Activities	Step 3/Individual Activity Fee	Step 4/Subtotal Activity Fee
Category 2a) Construction of a single family house	1	\$500.00	\$500.0

**Step 5/Total Project Fee:** \$500.00

**Step 6/Fee Payments:**

Total Project Fee:	\$500.00 + \$200.00
State share of filing Fee:	a. Total Fee from Step 5 \$237.50
City/Town share of filling Fee:	b. 1/2 Total Fee less \$12.50 \$262.50 + \$200.00 c. 1/2 Total Fee plus \$12.50

**C. Submittal Requirements**

- a.) Complete pages 1 and 2 and send with a check or money order for the state share of the fee, payable to the Commonwealth of Massachusetts.

Department of Environmental Protection  
 Box 4062  
 Boston, MA 02211

- b.) **To the Conservation Commission:** Send the Notice of Intent or Abbreviated Notice of Intent; a copy of this form; and the city/town fee payment.

**To MassDEP Regional Office** (see Instructions): Send a copy of the Notice of Intent or Abbreviated Notice of Intent; a copy of this form; and a copy of the state fee payment. (E-filers of Notices of Intent may submit these electronically.)



JAMES H. GRACE  
KATHLEEN M. GRACE  
7 LINDEN DRIVE  
DANVERS, MA 01923



3051

DATE April 10, 2024

PAY TO THE ORDER OF Commonwealth of Mass \$ 237.50  
Two hundred thirty seven and  $\frac{50}{100}$  DOLLARS


METRO CREDIT UNION

MEMO 93 Raymond DEP Fee

NP

Checks Unlimited 1-800-210-0468 www.checksunlimited.com

JAMES H. GRACE  
KATHLEEN M. GRACE  
7 LINDEN DRIVE  
DANVERS, MA 01923



3052

DATE April 10, 2024

PAY TO THE ORDER OF Town of Fairhaven \$ 262.50  
Two hundred sixty two and  $\frac{50}{100}$  DOLLARS


METRO CREDIT UNION

MEMO 93 Raymond ConCom Fee

NP

Checks Unlimited 1-800-210-0468 www.checksunlimited.com

JAMES H. GRACE  
KATHLEEN M. GRACE  
7 LINDEN DRIVE  
DANVERS, MA 01923



3053

DATE April 10, 2024

PAY TO THE ORDER OF Town of Fairhaven \$ 200.00  
Two hundred and  $\frac{XX}{100}$  DOLLARS


METRO CREDIT UNION

MEMO 93 Raymond Extra Conf Fee

NP

Checks Unlimited 1-800-210-0468 www.checksunlimited.com

JAMES H. GRACE  
KATHLEEN M. GRACE  
7 LINDEN DRIVE  
DANVERS, MA 01923



3054

DATE April 10, 2024

PAY TO THE ORDER OF Town of Fairhaven \$ 75.00  
Seventy five and  $\frac{XX}{100}$  DOLLARS

METRO CREDIT UNION

MEMO 93 Raymond Legal Ad Fee

NP



# **SCHNEIDER, DAVIGNON & LEONE, INC.**

PROFESSIONAL CIVIL ENGINEERS & LAND SURVEYORS

MATTHEW C. LEONE, P.L.S.



DAVID M. DAVIGNON, P.E.  
JAY MCKINNON, E.I.T.

April 15, 2024

## ***Re: Notice of Intent – Project Narrative***

Applicants/Owners: James H. & Kathleen M. Grace  
Site Location: 93 Raymond Street  
Lots #94 & #95 Assessors Map #29D

## **Project Purpose:**

The purpose of the project is to demolish the existing cottage and build a dwelling in compliance with FEMA and Mass Building Code for construction with an AE (E1. 14) Flood Zone.

## **Site Background:**

The lot is 12,000 sq. ft. in size and is bordered northerly by Raymond Street and westerly, easterly and southerly by developed residential properties. The property contains a cottage which was constructed circa 1961 according to the Assessors records.

## **Wetland Resource Areas:**

The entire site falls within Land Subject to Coastal Storm Flowage, with its northerly portion within Flood Zone VE (E1. 17) and its southerly portion within Flood Zone AE (E1. 14). Additionally, the northwesterly corner of the property falls within the 100 ft. Buffer Zone of a potential off-site Bordering Vegetated Wetland.

## **Project Construction Description:**

### **Proposed Dwelling:**

The Applicant proposes to construct a 2-story single family dwelling with an enclosed porch and second floor deck over the porch. The dwelling will be built on a crawl-space type foundation with hydrostatic flood openings along two walls at the southwesterly corner of the dwelling. The finish slab will be set at elevation 9.5 to match or be above the highest existing surrounding grades. The proposed first floor will be set at elevation 15.2 (1.2 ft. above the base flood elevation of 14.0).

### **Proposed Driveway:**

The project includes the proposed removal of approximately 373 sq. ft. of paved driveway and replacement with 268 sq. ft. of paved driveway to recreate the lost parking space.

### **Proposed Fill:**

The project will require the placement of approximately 180 cubic yards of fill primarily along the front of the house to avoid having to construct a timber staircase from the front porch within the Velocity Zone. Said fill will be graded at a 5':1' slope and stabilized with grass or mulch and select plantings (to be determined).

### **Proposed Utilities:**

The house will be serviced by municipal water and sewer. Underground conduits will be installed for electric, cable and telephone service lines from a proposed utility pole to be located in the northwesterly lot corner.

The Applicant proposes to install 30 ft. of 1" water service pipe from the house to the existing shutoff gate located within the front lawn area.

The Applicant proposes to install 18 ft. of 6" sdr 35 sewer pipe from the house to the existing sewer service pipe located westerly of the house.

The Applicant proposes to install 40 ft. of underground conduits for electric, cable and telephone wires from a proposed utility pole to be located within the lawn area.



# **SCHNEIDER, DAVIGNON & LEONE, INC.**

PROFESSIONAL CIVIL ENGINEERS & LAND SURVEYORS

MATTHEW C. LEONE, P.L.S.



DAVID M. DAVIGNON, P.E.

The existing propane tanks will be relocated as shown on the plan and anchored to a concrete pad.

**Erosion Control:**

Erosion control is proposed along the northerly, westerly and southerly property lines in two locations consisting of a staked siltation fence, straw wattles or silt sock.

**Proposed Stabilization Measures:**

Upon completion of the project, the entire site will be stabilized with loam and seed, mulch, pea-stone or other acceptable stabilization methods.

**Attachments:**

- 100-foot Abutters List
- DEP Abutter Notification Form
- Figure 1: U.S.G.S. Sconticut Neck Quadrangle
- Figure 2: Estimated Habitat Map
- Figure 3: Assessors Map #29D.
- Figure 4: Fairhaven FIRM
- Site Photos
- Site Plan

# ***SCHNEIDER, DAVIGNON & LEONE, INC.***

PROFESSIONAL CIVIL ENGINEERS & LAND SURVEYORS

MATTHEW C. LEONE, P.L.S.



DAVID M. DAVIGNON, P.E.  
JAY MCKINNON, E.I.T.

April 12, 2024

100 Ft. Abutter's List  
To Accompany A  
***Notice of Intent***  
Prepared For  
James H. & Kathleen M. Grace  
***Site Location: 93 Raymond Street***  
Lots #94 & #95 on Assessors Map #29D

<u>Map No.</u>	<u>Lot No.</u>	<u>Owner's Name &amp; Mailing Address</u>
29D	81-82	Town of Fairhaven 40 Center Street Fairhaven, MA 02719
29D	83	Michael F. & Dale Powis 90 Raymond Street Fairhaven, MA 02719
29D	84	Peter W. & Susan E. Ryder 94 Raymond Street Fairhaven, MA 02719
29D	85	Jennifer Rogers & Edward Medeiros 19 Range Avenue Taunton, MA 02780
29D	92-93	Mary Gutterson & Edward Finnegan 59 Raymond Street Fairhaven, MA 02719
29D	96-97	William E. Rossi 15 Brighton Street, Apt 1 Charlestown, MA 02129
29D	103-105	James M. Lopes 4 Crescent Drive Fairhaven, MA 02719
29D	106-107	Michael Gaj 8 Crescent Drive Fairhaven, MA 02719
29D	108	Sandra E. Pontbriand 8 Crescent Drive Fairhaven, MA 02719
29D	109	Hopwood Family Revocable Trust c/o: Marcia D. Hopwood, Trustee P.O. Box 291610 Port Orange, FL 32129
29D	110	Linda A. Romanovitch & Margaret E. Crain 4024 42 <sup>nd</sup> Avenue S Seattle, WA 98118

P.O. Box 480, 81A County Road, Unit G, Mattapoisett, MA 02739

Phone 1-508-758-7866

Page 1 of 1



**Notification to Abutters Under the  
Massachusetts Wetlands Protection Act  
and the Fairhaven Wetlands Bylaw**

*(this form must be completed and copies sent by certified mail  
to all abutters within 100 feet of the site of the project)*

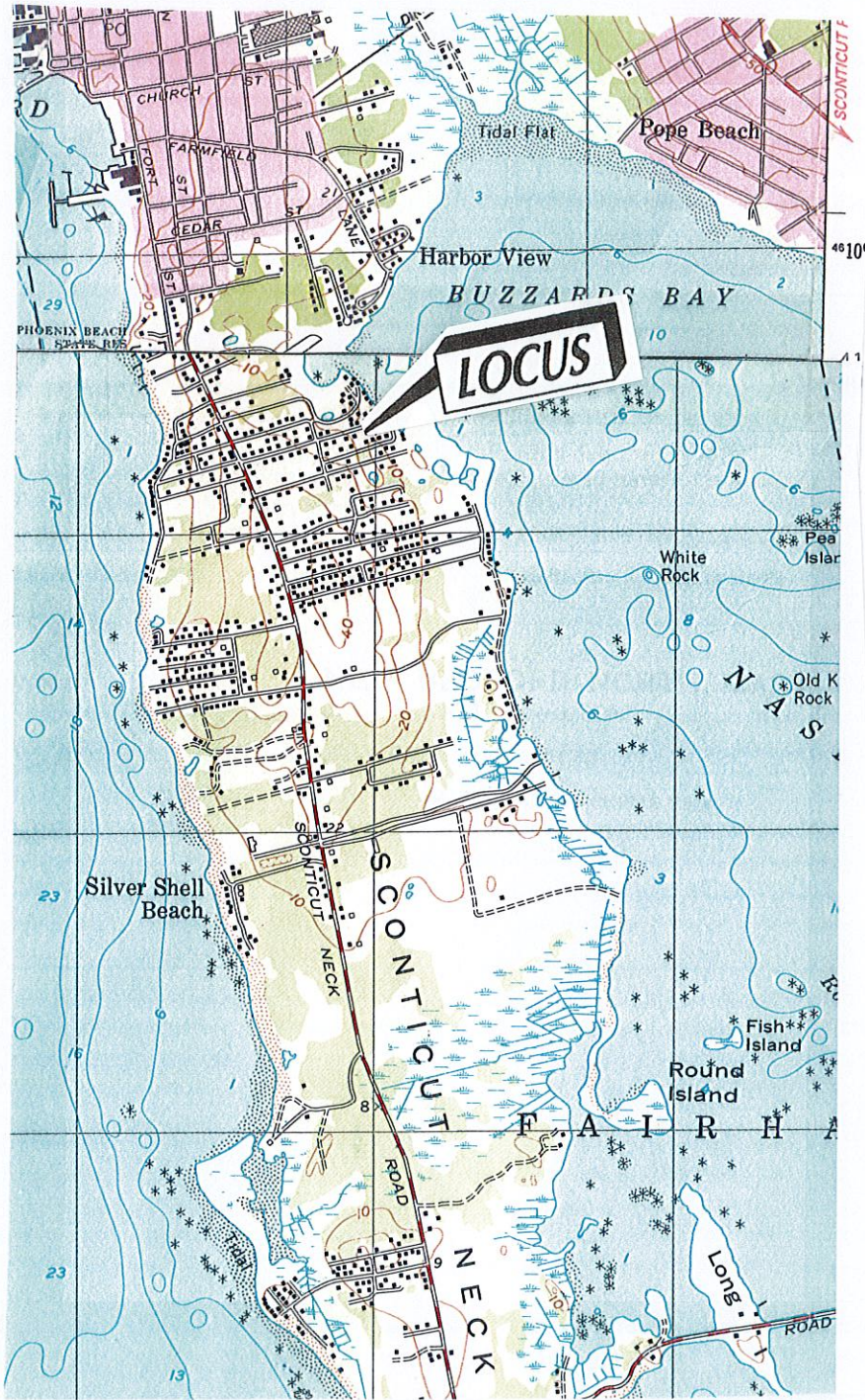
In accordance with the Massachusetts General Laws Chapter 131, Section 40 (the Wetlands Protection Act) and the Fairhaven Wetlands Bylaw (Chapter 192), you are hereby notified of the following:

1. The applicant's name is James H. & Kathleen M. Grace
  
2. The applicant has filed the following type of permit application with the Fairhaven Conservation Commission:  
 Request for Determination of Applicability  
 Notice of Intent  
 Request to Amend an existing Order of Conditions  
 Notice of Resource Area Delineation
  
3. The address or location of the site where the activity, project, or delineation is proposed is:  
93 Raymond Street
  
4. The proposed work includes the demolition of a cottage and construction of a single-family dwelling, driveway improvements, the installation of roof runoff recharge system and underground utilities and together with filling and grading. All work will occur within Land Subject to Coastal Storm Flowage, Flood Zones AE (El. 14) and VE (El. 17) and a minor portion will be performed within the 100 ft. Buffer Zone of offsite wetland system.  
\_\_\_\_\_  
\_\_\_\_\_  
\_\_\_\_\_
  
5. Copies of the above application may be examined at the Conservation Office, located in Town Hall, 40 Center Street, Fairhaven, MA 02719, between 9:00 AM and 4:00 PM, Monday through Friday. Copies may be obtained at the office if notified in advance or from the applicant.
  
6. Applications will also be uploaded to [www.fairhaven-ma.gov/conservation-commission/pages/current-filings](http://www.fairhaven-ma.gov/conservation-commission/pages/current-filings). If you are unable to access or view the application electronically, please contact the Conservation Office at 508-979-4023, ext. 128.
  
7. Notice of the public hearing including its date, time, and place will be published at least five business days in advance in the Fairhaven Neighborhood News, and will be posted on the Fairhaven Town Website and at the Fairhaven Town Hall not less than 48 hours in advance.

***PLEASE NOTE:***

Since you are receiving this notice, you may have wetland resource areas or wetland buffers on your property. Therefore, construction, cutting, clearing, or grading may require a permit. For clarification or for more information, call the Conservation Agent at 508-979-4082 or visit our website.





SCONTICUT NECK QUAD.

**U.S.G.S. QUADRANGLE MAP**

SCALE: 1"=2,083'

**SCHNEIDER, DAVIGNON & LEONE, INC.**

PROFESSIONAL CIVIL ENGINEERS & LAND SURVEYORS  
 P.O. Box 480, 81A COUNTY RD, UNIT G, MATTAPOISETT, MA 02739  
 1-508-758-7866



**Notice of Intent Application**  
**Applicant: James H. & Kathleen M. Grace**  
**Town of: Fairhaven**  
**Site Address: 93 Raymond Street**  
**Locus = Assessors Lots #94 & #95 on Map #29D**

**FIGURE 1**





SCONTICUT NECK QUAD.

## ESTIMATED HABITAT MAP

Not to Scale

### ***SCHNEIDER, DAVIGNON & LEONE, INC.***

PROFESSIONAL CIVIL ENGINEERS & LAND SURVEYORS  
 P.O. Box 480, 81A COUNTY RD, UNIT G, MATTAPOISETT, MA 02739  
 1-508-758-7866



### ***Notice of Intent Application***

***Applicant: James H. & Kathleen M. Grace***

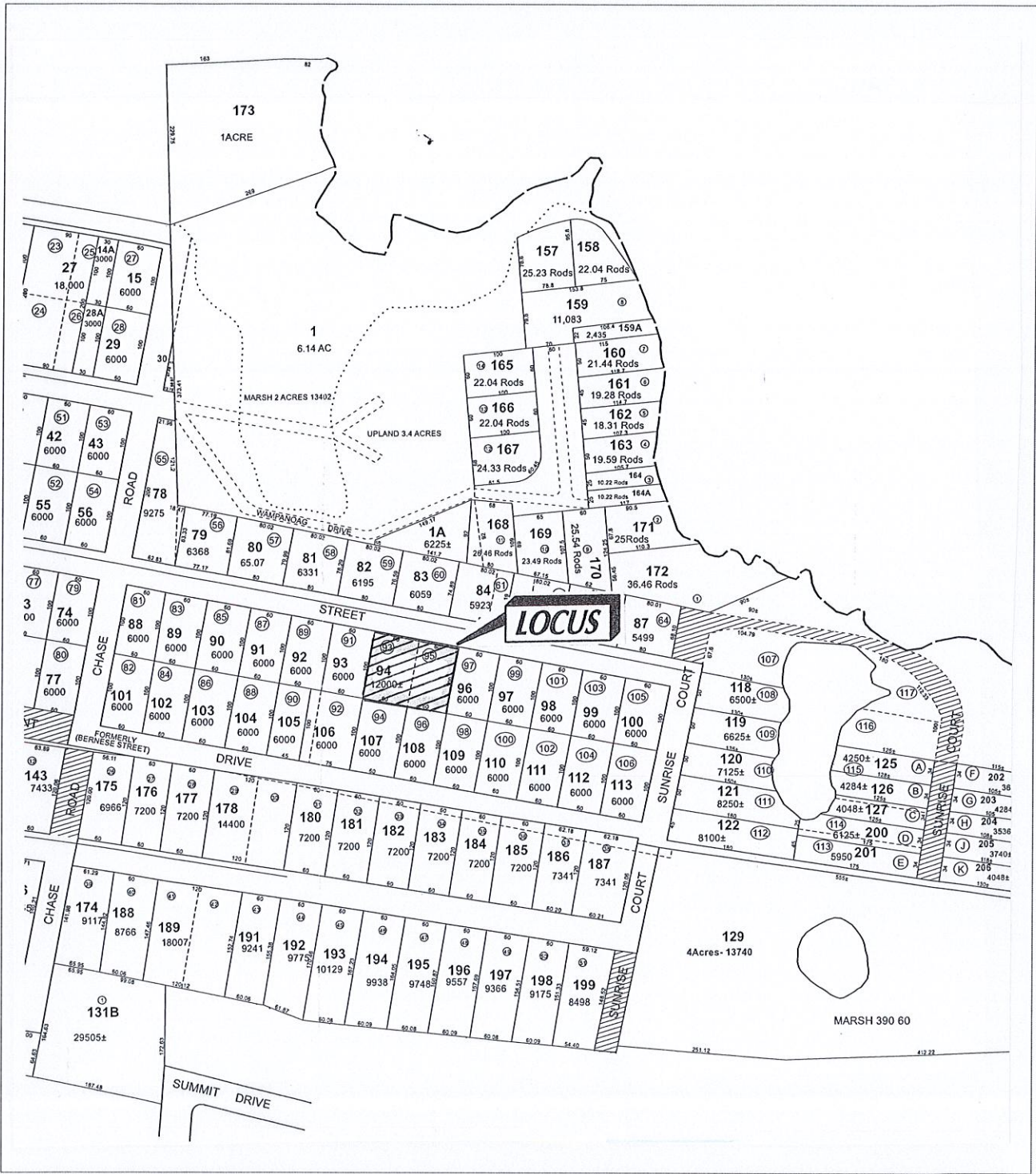
***Town of: Fairhaven***

***Site Address: 93 Raymond Street***

***Locus = Assessors Lots #94 & #95 on Map #29D***

**FIGURE 2**





## ASSESSORS MAP #29D

Not to Scale

**SCHNEIDER, DAVIGNON & LEONE, INC.**

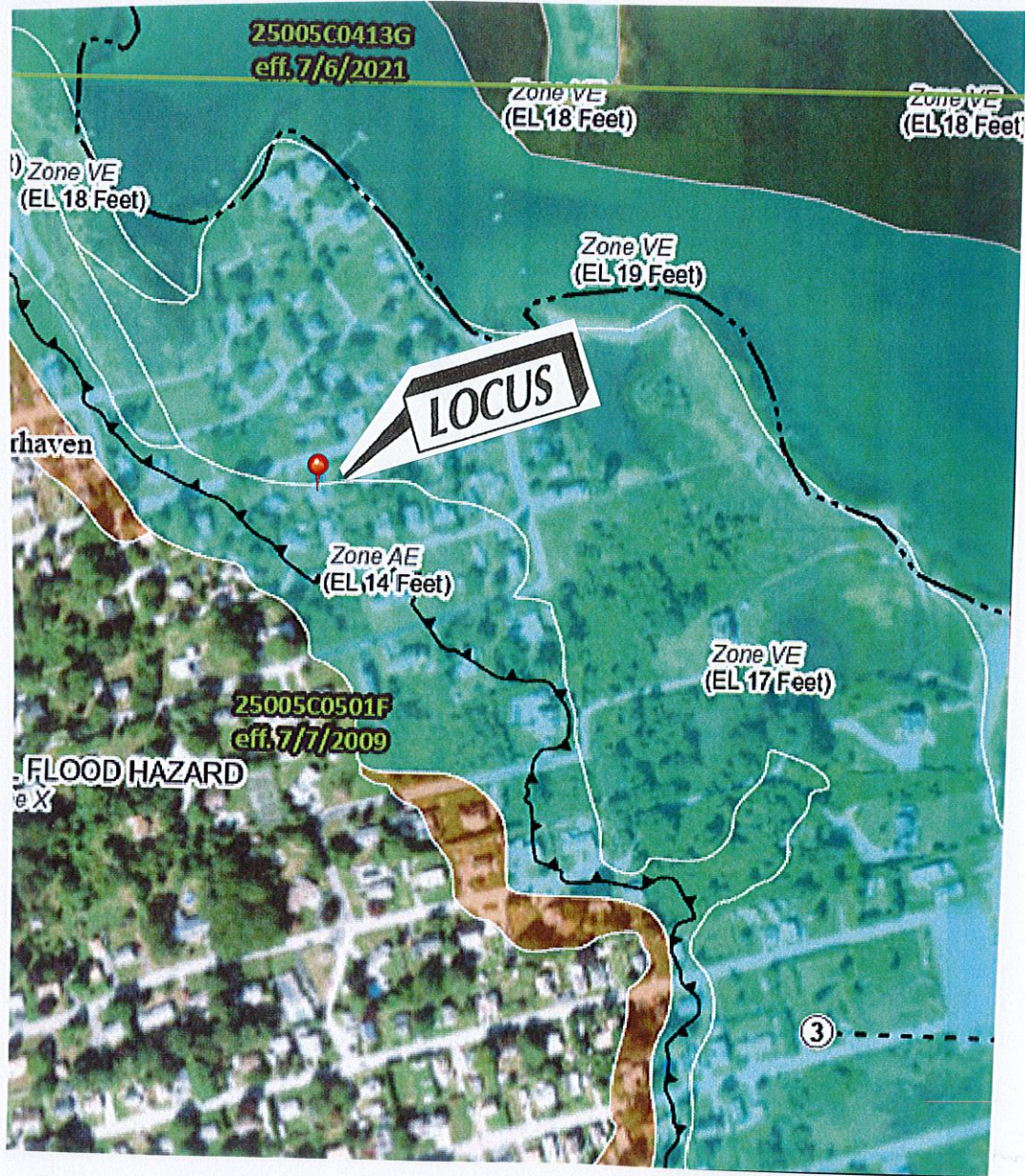
PROFESSIONAL CIVIL ENGINEERS & LAND SURVEYORS  
P.O. Box 480, 81A COUNTY RD, UNIT G, MATTAPOISETT, MA 02739  
1-508-758-7866



**Notice of Intent Application**  
Applicant: James H. & Kathleen M. Grace  
Town of: Fairhaven  
Site Address: 93 Raymond Street  
Locus = Assessors Lots #94 & #95 on Map #29D

FIGURE 3





PANEL NO.  
250023C0501F

**FAIRHAVEN F.I.R.M.**

Not to Scale

**SCHNEIDER, DAVIGNON & LEONE, INC.**

PROFESSIONAL CIVIL ENGINEERS & LAND SURVEYORS  
P.O. Box 480, 81A COUNTY RD, UNIT G, MATTAPOISETT, MA 02739  
1-508-758-7866



*Notice of Intent Application*  
Applicant: James H. & Kathleen M. Grace  
Town of: Fairhaven  
Site Address: 93 Raymond Street  
Locus = Assessors Lots #94 & #95 on Map #29D

**FIGURE 4**



