



Southeastern Regional Planning & Economic Development District
88 Broadway ♦ Taunton, MA 02780-2557

Acushnet
Attleboro
Berkley
Carver
Dartmouth
Dighton
Fairhaven
Fall River
Freetown
Lakeville
Mansfield
Marion
Mattapoisett
Middleborough
New Bedford
N. Attleborough
Norton
Plainville
Raynham
Rehoboth
Rochester
Seekonk
Somerset
Swansea
Taunton
Wareham
Westport

April 13, 2020

Charles K. Murphy, Chair
Board of Selectman
Town Hall
40 Center Street
Fairhaven, MA 02719

Re: Community Technical Assistance - Fairhaven Benoit Square Preliminary Truck Analysis

Dear Mr. Murphy:

The Southeastern Regional Planning and Economic Development District (SRPEDD) has completed the preliminary truck analysis in the area of Benoit Square. Enclosed is a technical memorandum that provides the existing conditions, data, and conclusions for this location.

If you have any questions regarding this information, please contact me, Lisa Estrela-Pedro or Luis de Oliveira on my staff.

Respectfully,

Paul L. Mission
Transportation Planning Manager
PLM:LdO

CC: Representative William Straus
Mary Jo Perry, MassDOT District 5
Paul Foley, Fairhaven Town Planner
Vincent Furtado, Fairhaven D.P.W.

Enclosures

Technical Memorandum

To: Charles K. Murphy, Fairhaven Board of Selectman Chairman

CC: Rep. William Straus, Mary Jo Perry, Paul Foley, Vincent Furtado

From: Paul Mission, Transportation Planning Manager

Date: April 13, 2020

Re: Fairhaven Benoit Square Preliminary Truck Analysis

The town of Fairhaven requested a traffic analysis to be conducted by the Southeastern Regional Planning and Economic Development District (SRPEDD) at the Benoit Square area. Benoit Square (Figure 1) is a landscaped area, including a gazebo found at the junction of Main Street, Adams Street and Howland Road. The purpose of this study is to observe the number of heavy vehicles (trucks) traveling through Benoit Square.

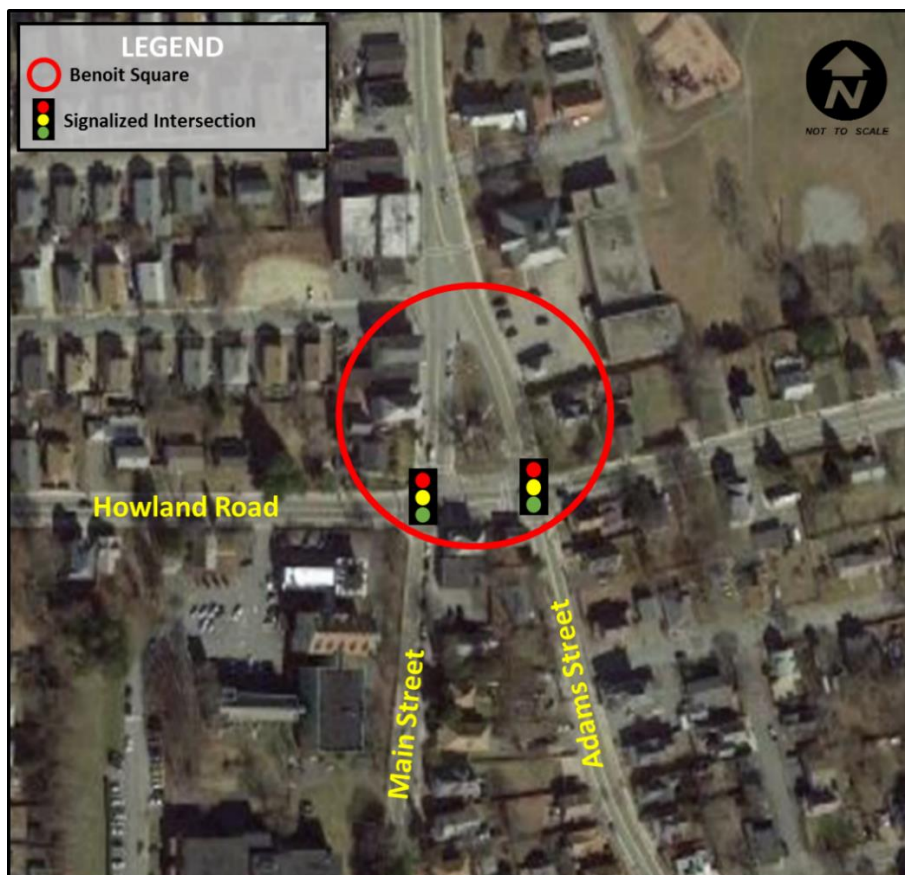


Figure 1: Benoit Square

Existing Conditions

The following are the existing conditions of the roads where ATR data has been collected near Benoit Square or roads which are part of Benoit Square:

- Howland Road is a two-lane roadway in the town of Fairhaven classified as an urban minor arterial (U-5) that runs in an east/west direction. A double yellow line divides the directional flow. Howland Road is located in the northwest portion of Fairhaven and provides direct access to Coggeshall Street in the city of New Bedford to the west. Zoning¹ on Howland Road near Benoit Square includes Single Residences, Businesses, Industrial and Apartments/Multifamily. Benoit Square includes two signalized intersections (shown in Figure 1 on the previous page) along Howland Road, intersecting with Main Street and Adams Street.
- Main Street is a two-lane roadway in the town of Fairhaven classified as an urban minor arterial (U-5) that runs in a north/south direction. A double yellow line divides the directional flow. Main Street is located in the western portion of Fairhaven and provides direct access to Acushnet to the north and Route 6 to the south. Main Street travels over Interstate 195 with no direct access to the highway. The segments of Main Street from the Acushnet town line to Howland Road and over the I-195 overpass, fall under the jurisdiction of MassDOT as reported in MassDOT's Roadway Inventory and as shown in Figure 2 on the next page. Zoning¹ on Main Street near Benoit Square includes General Residence/Mixed Use (Single Residence/Apartments /Multifamily) and Businesses.
- Alden Road is a two-lane roadway in the town of Fairhaven classified as an urban minor arterial (U-5) that runs in a north/south direction. A double yellow line divides the directional flow. Alden Road is located in the western portion of Fairhaven and provides direct access to Acushnet to the north and Route 6 to the south. Interstate 195 travels over Alden Road with no direct access to the highway.
- South Main Street is a two-lane roadway in the town of Acushnet classified as an urban minor arterial (U-5) that runs in a north/south direction. A double yellow line divides the directional flow. South Main Street is located in the south portion of Acushnet and provides direct access to Fairhaven to the south and Main Street in Acushnet to the north. South Main Street falls under the jurisdiction of MassDOT as reported in MassDOT's Roadway Inventory and shown in Figure 2.
- Adams Street is a two-lane roadway in the town of Fairhaven classified as an urban minor arterial (U-5) that runs in a north/south direction. A double yellow line divides the directional

¹ SRPEDD, Benoit Square Neighborhood Planning and Zoning Study (2016)

flow. Adams Street is located in the western portion of Fairhaven and provides direct access to Acushnet to the north and Route 6 to the south. Adams Street travels over Interstate 195 with no direct access to the highway. Adams Street is under the jurisdiction of MassDOT as reported in MassDOT’s Roadway Inventory and as shown in Figure 2 from the Acushnet Town Line to Huttleston Avenue (Route 6). Zoning¹ on Adams Street near Benoit Square is Single Residence.

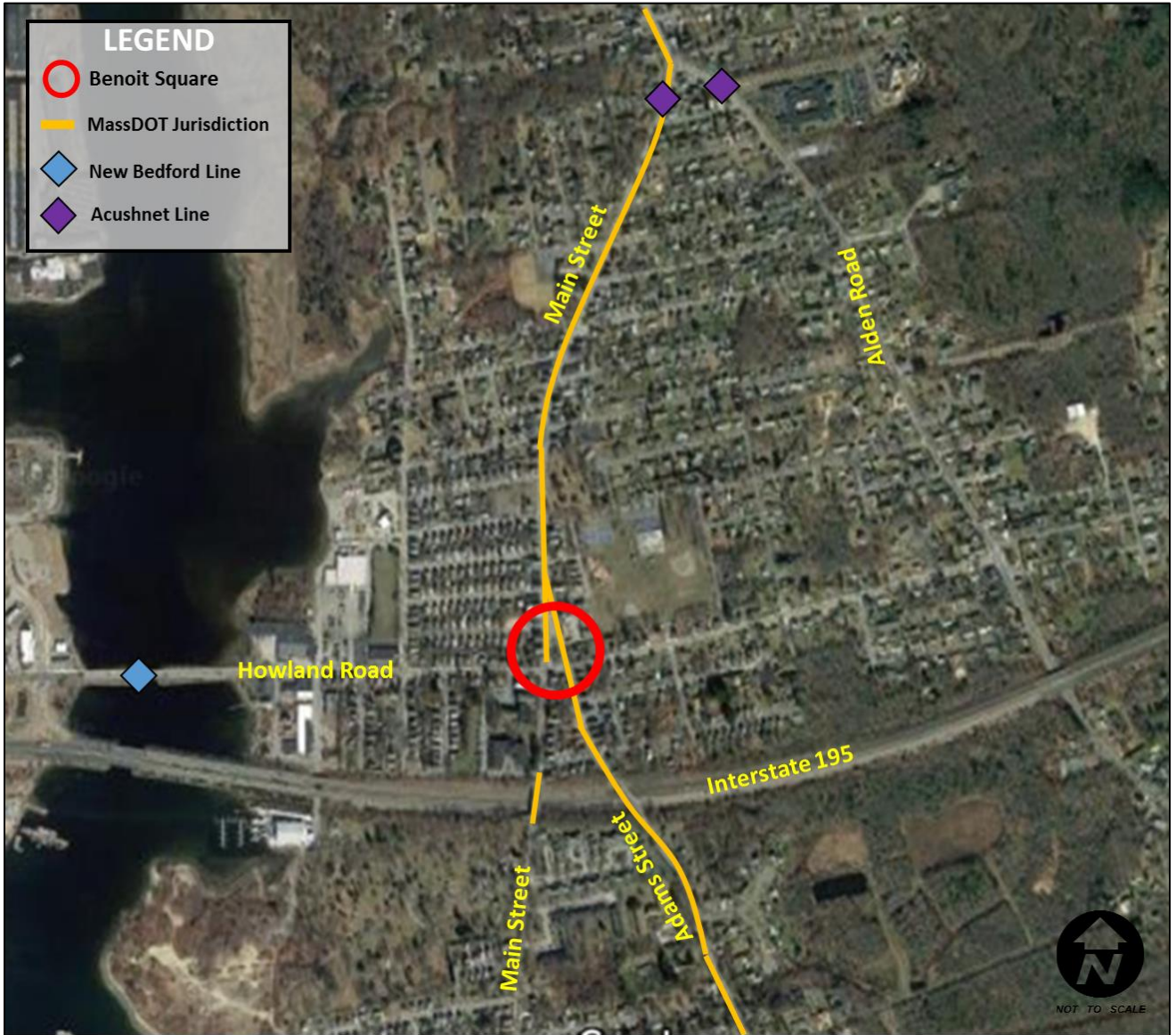


Figure 2: MassDOT Jurisdiction near Benoit Square

Traffic Count Data

Traffic count data on roads near Benoit Square were collected between October 2017 and May 2019 with four of the six counts occurring in May of 2019. Automatic Traffic Recorder (ATR) were deployed on each road to collect 24-hour volume data, vehicle classification and speed. The overall results from the ATRs volume and class counts are displayed in Table 1 and Table 2 on the following pages. Figures 3

through 5, available at the end of this Technical Memo, provide a map of each location with the results that include the directional volume, vehicle class and speed data.

Table 1 –Traffic Volume Data

LOCATION	Total Volume	Directional Volume		Count Year
Howland Road at New Bedford Line	16,601 vpd	7,474 vpd EB	9,127 vpd WB	May 2019
Howland Road east of Adams Street	3,977 vpd	1,929 vpd EB	2,048 vpd WB	August 2018
Main Street south of I-195	6,500 vpd	3,551 vpd NB	2,949 vpd SB	May 2019
Alden Road north of I-195	12,544 vpd	6,170 vpd NB	6,374 vpd SB	May 2019
Alden Road at Acushnet Line	8,286 vpd	4,028 vpd NB	4,258 vpd SB	May 2019
South Main south of Fairhaven Line	14,694 vpd	7,037 vpd NB	7,657 vpd SB	October 2017

* vpd=vehicles per day

Table 2 – Class Data

Location	Direction	2 Axel (6+)	3 Axel and Above	Total Truck
Howland Road at New Bedford Line	EB	501 vpd (6.7%)	209 vpd (2.8%)	710 vpd (9.5%)
	WB	657 vpd (7.2%)	256 vpd (2.8%)	813 vpd (10.0%)
	Combined	1,158 vpd (7.0%)	465 vpd (2.9%)	1,523 vpd (9.9%)
Howland Road east of Adams Street	EB	154 vpd (8.0%)	14 vpd (0.7%)	168 vpd (8.7%)
	WB	57 vpd (2.8%)	10 vpd (0.5%)	67 vpd (3.3%)
	Combined	211 vpd (5.3%)	24 vpd (0.6%)	235 vpd (5.9%)
Main Street south of I-195	NB	330 vpd (9.3%)	28 vpd (0.8%)	358 vpd (10.1%)
	SB	118 vpd (4.0%)	21 vpd (0.7%)	139 vpd (4.7%)
	Combined	448 vpd (6.9%)	49 vpd (0.8%)	497 vpd (7.7%)
Alden Road north of I-195	NB	105 vpd (1.7%)	136 vpd (2.2%)	241 vpd (3.9%)
	SB	230 vpd (3.6%)	141 vpd (2.2%)	371 vpd (4.8%)
	Combined	335 vpd (2.7%)	277 vpd (2.1%)	612 vpd (4.8%)
Alden Road at Acushnet Line	NB	467 vpd (11.6%)	133 vpd (3.3%)	600 vpd (14.9%)
	SB	460 vpd (10.8%)	124 vpd (2.9%)	584 vpd (13.7%)
	Combined	928 vpd (11.2%)	257 vpd (3.1%)	1,185 vpd (14.3%)
South Main Street north of Fairhaven Line	NB	239 vpd (3.4%)	147 vpd (2.1%)	386 vpd (5.5%)
	SB	245 vpd (3.2%)	200 vpd (2.6%)	445 vpd (5.8%)
	Combined	484 vpd (3.3%)	347 vpd (2.4%)	831 vpd (5.7%)

* vpd=vehicles per day

Data collected on roads near Benoit Square indicate that truck traffic (shown in Table 2) which are classified as 2 Axel (6 tire +) and above make up 4.8% to 14.3% of the average daily traffic. Although truck traffic does contribute to a large percentage of the daily traffic, the data indicates that the highest percentage of truck traffic traveling on these roads were vehicles classified as 2 Axel 6 + tires. Vehicles that are 2 Axel 6+ tires are typically box trucks, used for deliveries by companies such as UPS,

FedEx, and DSL. The percentage of vehicles classified as 2 Axle 6 + tires were higher at the locations of Howland Road at the New Bedford Line (7%), Main Street south of I-195 (6.9%), and Alden Road at the Acushnet Line (11.2%). The percentage of truck traffic traveling on Howland Road at the New Bedford Line could be attributed to deliveries coming from Interstate 195 due to its close proximity. The percentage traveling on Alden Road at the Acushnet Line could also be attributed to deliveries being made to the town of Acushnet coming from Interstate 195.

In regards to trucks classified as 3 Axle and above, which may cause the most concern along these roads, the locations that produced the highest percentage of the daily traffic were Howland Road at the New Bedford Line (2.9%), Alden Road north of Interstate 195 (2.1%), Alden Road at the Acushnet Line (3.1%) and South Main Street north of the Fairhaven Town Line (2.4%). It should be taken into account that the heaviest truck traffic from the PJ Keating facility is possibly linked to the months of the highest construction and paving activity. Also in order to understand how trucks are traveling through the area and if neighborhoods are being used as a cut through, data collection would need to be complete on Main Street between Howland Road and the Acushnet Town Line.

Conclusions

The data indicates that there is a high percentage of truck traffic traveling on the roads near Benoit Square. However, the data indicates that the highest percentage of truck traffic traveling on these roads were vehicles classified as 2 Axle 6 + tires. Review of the Massachusetts Amendments to the Manual on Uniform Traffic Control Devices (MUTCD) provides guidance on heavy commercial vehicle exclusions, which is included in the appendices of this document. As stated in the Amendments to the MUTCD², if a truck exclusion is to be implemented, **a suitable alternate route must be available and meet certain conditions**. In addition, an engineering study must be completed **and in order for a truck exclusion to be justified one or more of the following warrants must be met:**

- The volume of heavy vehicles, **which usually is within five to eight percent of the total volume**, reduces the performance of the facility and is the cause of reduction in capacity or safety.
- Severe deterioration of the roadway will continue due to the heavy loads.
- If land is primarily residential, then a night exclusion of heavy vehicles may be requested.

The data displays that all the count locations experience a daily total truck traffic above 5% with the exception of Alden Road north of Interstate 195. Per the Massachusetts Amendments to the MUTCD, a heavy commercial vehicle is a commercial vehicle with a carrying capacity over 2 ½ tons. This includes the 2-axle 6+ tire vehicles which meet the stated criteria and when referring to FHWA Vehicle Category Classifications (included in the appendices), is classified as a truck. Box trucks are necessary for delivery services and are the truck classification that seems to be most frequently used on these roads. The

² MassDOT, Massachusetts Amendments to the Manual on Uniform Traffic Control Devices (2012), Section 10A-9-1.Warrants,11

MUTCD states under EXCEPTIONS³, that exclusions shall not apply to heavy commercial vehicles going to or coming from places on streets for the purpose of making deliveries of goods, materials, or merchandise.

The road characteristics near Benoit Square make it difficult to implement a truck exclusion in the area. As stated in the existing conditions, Main Street from the Acushnet town line to Howland Road and over the I-195 overpass, and Adams Road from the Acushnet Town Line to Huttleston Avenue (Route 6) fall under MassDOT's Jurisdiction. A heavy vehicle exclusion cannot be considered or implemented on a road under MassDOT Jurisdiction, therefore travel restrictions are not allowed on these roads. In addition as previously stated, Howland Road provides direct access and connects to Coggeshall Street in the city of New Bedford to the west. The amendments to the MUTCD⁴ states that in order for an exclusion to be authorized, an alternate route must lie wholly within the community making the application, unless written approval is obtained from the adjacent community.

The decision to proceed with a project is the responsibility of the town of Fairhaven. The town should coordinate with MassDOT on how to initiate a project to authorize a truck exclusion and ensure that these locations meet all the requirements for the exclusion to be considered. As stated in the Amendments to the MUTCD³, certain data such as counts, zoning of street, types of traffic control, hours in which exclusion shall be in effect, must be submitted to MassDOT before a truck exclusion is considered. Many of these requirements have already been provided in this study.

³ MassDOT, Massachusetts Amendments to the Manual on Uniform Traffic Control Devices (2012), Section 10A-9-2.Data,12

⁴ MassDOT, Massachusetts Amendments to the Manual on Uniform Traffic Control Devices (2012), Section 10A-9, 11

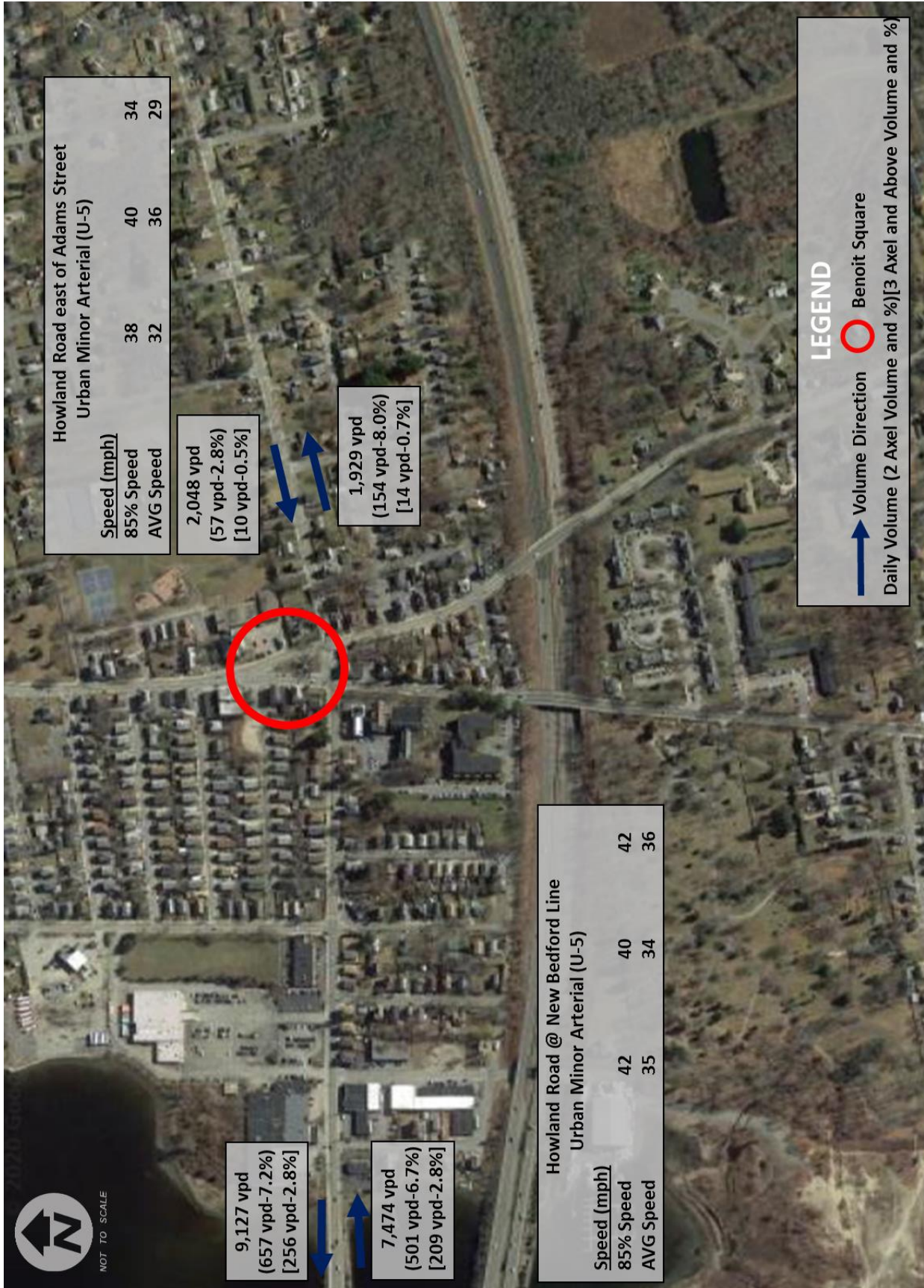


Figure 3: Howland Road Data Collection Results



Figure 4: Main Street and Alden Road Collection Results



Figure 5: South Main Street and Alden Road Collection Results

Appendix

Massachusetts Amendments to the MUTCD 10A-9

FHWA 13 Vehicle Category Classification

Volume, Class and Speed Count Data

- (2) After the speed zones, proposed by the local authorities, are reviewed by the Department, they are returned to the municipality for formal adoption by the rule-making body. During this time, the municipality is responsible for any and all hearings required for adoption.
- (3) Upon receipt of notice of formal adoption by the municipality, the Department, acting jointly with the Registry, will certify and approve.
- (4) Certified regulation is returned to municipality.
- (5) Official Speed Limit signs may then be installed in accordance with the specific provisions of the approved speed regulation.
- (6) The Special Speed Regulation is then enforceable against violators.

Section 10A-9 Heavy Commercial Vehicle Exclusion

A truck exclusion from a municipal way may be authorized provided a suitable alternate route is available. The alternate route shall have an effective width and pavement structure which can safely accommodate the additional truck traffic. In addition the alternate route must meet one of the following conditions:

- (1) Lie wholly within the community making application,
- (2) Lie partially in an adjacent community but only on State Highway, or
- (3) Lie partially in an adjacent community but have the adjacent community's written approval.

Numbered routes are ineligible for heavy commercial vehicle exclusions, per Board of Commissioners, November 22, 1995.

An engineering study, as outlined in the Data requested below, must be made. In addition, one or more of the following may be sufficient justification for truck exclusion:

1. Warrants

- A. A volume of heavy commercial vehicles, which usually is in the range of five (5) to eight (8) percent, reduces the utilization of the facility and is cause for a substantial reduction in capacity or safety.
- B. The condition of the pavement structure of the route to be excluded indicates that further repeated heavy wheel loads will result in severe deterioration of the roadway. (subject to Department review)
- C. Notwithstanding the foregoing, in certain instances where land use is primarily residential in nature and a municipality has requested exclusion only during hours of darkness, a specific night exclusion may be granted.


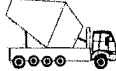

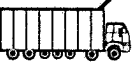
























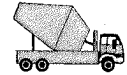





2. Data

Before the Department can consider an exclusion proposal, the following data must be submitted by the municipality:

- A. A twenty-four hour consecutive count of all vehicles using the subject street. (If the exclusion is requested for only twelve hours, a twelve-hour count will suffice.) The count shall be broken into one-half hour intervals showing:
 - (1) Commercial vehicles with a carrying capacity over 2½ tons
 - (2) Other vehicles
- B. Map of the area, with the excluded street marked in red, the alternate route in green.
- C. Physical characteristics of excluded and alternate streets in question, i.e, length, width, type and condition of surface and sidewalk.
- D. Types of buildings or property abutting street (Residential, Business, School, Playground, etc).
- E. Zoning of Street (Residential, Industrial, etc.).
- F. Proximity of probable alternate route to the proposed excluded route and the additional distance to be traveled using the alternate route.
- G. Types of traffic control existing on street.
- H. Hours during which exclusion is to be in effect.
- I. A written statement from the municipality as to the need for the exclusion, and acknowledgement of acceptance of the responsibility for installation and maintenance of appropriate signage.

EXEMPTIONS: Exclusions shall not apply to heavy commercial vehicles going to or coming from places upon said streets for the purpose of making deliveries of goods, materials, or merchandise to or similar collections from abutting land or buildings or adjacent streets or ways to which access cannot otherwise be gained; or to vehicles used in connection with the construction, maintenance and repair of said streets or public utilities therein; or to Federal, State, Municipal or public service corporation owned vehicles.

FIGURE C-1 FHWA 13 VEHICLE CATEGORY CLASSIFICATION

Class 1 Motorcycles		Class 7 Four or more axle, single unit	
Class 2 Passenger cars		Class 8 Four or less axle, single trailer	
			
			
			
Class 3 Four tire, single unit		Class 9 5-Axle tractor semitrailer	
			
			
Class 4 Buses		Class 10 Six or more axle, single trailer	
			
		Class 11 Five or less axle, multi trailer	
Class 5 Two axle, six tire, single unit		Class 12 Six axle, multi-trailer	
			
		Class 13 Seven or more axle, multi-trailer	
Class 6 Three axle, single unit		Class 13 Seven or more axle, multi-trailer	
			
			

SRPEDD
88 BROADWAY
TAUNTON MA, 02780

Weather: FAIR
Counted by: L.O./C.M.
F.C./Counter#: U-5/30632
Town: FAIRHAVEN

Site Code:
Station ID:
HOWLAND ROAD
At New Bedford Line
Latitude: 41' 39.3739 North

Start Time	13-May-19		Tue		Wed		Thu		Fri		Sat		Sun		Week Average	
	EB	WB	EB	WB	EB	WB	EB	WB	EB	WB	EB	WB	EB	WB	EB	WB
12:00 AM	*	*	37	37	51	45	*	*	*	*	*	*	*	*	44	41
01:00	*	*	15	17	30	31	*	*	*	*	*	*	*	*	22	24
02:00	*	*	7	23	24	41	*	*	*	*	*	*	*	*	16	32
03:00	*	*	22	22	23	42	*	*	*	*	*	*	*	*	22	32
04:00	*	*	33	84	45	102	*	*	*	*	*	*	*	*	39	93
05:00	*	*	87	225	96	237	*	*	*	*	*	*	*	*	92	231
06:00	*	*	253	471	257	468	*	*	*	*	*	*	*	*	255	470
07:00	*	*	368	778	360	784	*	*	*	*	*	*	*	*	364	781
08:00	*	*	420	698	385	708	*	*	*	*	*	*	*	*	402	703
09:00	*	*	377	524	416	505	*	*	*	*	*	*	*	*	396	514
10:00	*	*	438	491	423	533	*	*	*	*	*	*	*	*	430	512
11:00	*	*	463	511	444	521	*	*	*	*	*	*	*	*	454	516
12:00 PM	*	*	449	565	452	542	*	*	*	*	*	*	*	*	450	554
01:00	*	*	462	559	467	529	*	*	*	*	*	*	*	*	464	544
02:00	*	*	526	597	506	601	*	*	*	*	*	*	*	*	516	599
03:00	*	*	563	640	603	652	*	*	*	*	*	*	*	*	583	646
04:00	*	*	647	619	660	640	*	*	*	*	*	*	*	*	654	630
05:00	*	*	638	610	642	608	*	*	*	*	*	*	*	*	640	609
06:00	*	*	511	443	539	554	*	*	*	*	*	*	*	*	525	498
07:00	*	*	372	334	394	412	*	*	*	*	*	*	*	*	383	373
08:00	*	*	258	275	338	363	*	*	*	*	*	*	*	*	298	319
09:00	*	*	165	169	225	228	*	*	*	*	*	*	*	*	195	198
10:00	*	*	124	111	144	117	*	*	*	*	*	*	*	*	134	114
11:00	*	*	100	109	93	80	*	*	*	*	*	*	*	*	96	94
Lane	0	0	7335	8912	7617	9343	0	0	0	0	0	0	0	0	7474	9127
Day	0		16247		16960		0		0		0		0		16601	
AM Peak	-	-	11:00	07:00	11:00	07:00	-	-	-	-	-	-	-	-	11:00	07:00
Vol.	-	-	463	778	444	784	-	-	-	-	-	-	-	-	454	781
PM Peak	-	-	16:00	15:00	16:00	15:00	-	-	-	-	-	-	-	-	16:00	15:00
Vol.	-	-	647	640	660	652	-	-	-	-	-	-	-	-	654	646

Comb. Total	0	16247	16960	0	0	0	0	16601
ADT	ADT 16,598	AADT 16,598						

SRPEDD
 88 BROADWAY
 TAUNTON MA, 02780

Weather: FAIR
 Counted by: L.O./C.M.
 F.C./Counter#: U-5/30632
 Town: FAIRHAVEN

Site Code:
 Station ID:
 HOWLAND ROAD
 At New Bedford Line
 Latitude: 41' 39.3739 North

EB

Start Time	Motorcycl	Cars & Trailers	2 Axle Long	Buses	2 Axle 6 Tire	3 Axle Single	4 Axle Single	4 Axle Single	5 Axle Single	6 Axle Single	5 Axle Multi	6 Axle Multi	7 Axle Multi	Bicycles	Total
05/14/19	0	33	3	0	0	0	0	0	1	0	0	0	0	0	37
01:00	0	11	2	1	1	0	0	0	0	0	0	0	0	0	15
02:00	0	6	1	0	0	0	0	0	0	0	0	0	0	0	7
03:00	1	12	7	0	2	0	0	0	0	0	0	0	0	0	22
04:00	0	23	7	1	2	0	0	0	0	0	0	0	0	0	33
05:00	0	53	19	1	11	2	0	1	0	0	0	0	0	0	87
06:00	0	176	46	2	15	10	0	2	2	0	0	0	0	0	253
07:00	0	257	61	0	41	3	1	1	2	0	0	0	0	2	368
08:00	2	290	75	4	33	6	1	1	6	0	0	0	0	2	420
09:00	0	274	62	2	23	11	0	0	5	0	0	0	0	0	377
10:00	0	304	75	4	43	4	0	3	3	2	0	0	0	0	438
11:00	1	304	94	4	38	10	0	6	6	0	0	0	0	0	463
12 PM	2	319	75	1	41	5	0	1	4	1	0	0	0	0	449
13:00	1	336	77	1	30	13	0	1	1	1	0	0	0	1	462
14:00	0	377	82	3	48	11	0	1	4	0	0	0	0	0	526
15:00	1	429	88	1	37	2	0	2	1	1	0	0	0	1	563
16:00	0	481	111	1	50	4	0	0	0	0	0	0	0	0	647
17:00	1	494	100	3	38	0	0	2	0	0	0	0	0	0	638
18:00	1	408	73	2	26	1	0	0	0	0	0	0	0	0	511
19:00	0	277	62	1	25	5	0	0	0	0	0	0	0	2	372
20:00	1	195	40	0	17	4	0	0	1	0	0	0	0	0	258
21:00	0	134	23	1	7	0	0	0	0	0	0	0	0	0	165
22:00	0	100	15	3	4	2	0	0	0	0	0	0	0	0	124
23:00	1	69	11	1	4	13	0	0	1	0	0	0	0	0	100
Total	12	5362	1209	37	536	106	2	21	37	5	0	0	0	8	7335
Percent	0.2%	73.1%	16.5%	0.5%	7.3%	1.4%	0.0%	0.3%	0.5%	0.1%	0.0%	0.0%	0.0%	0.1%	
AM Peak	08:00	10:00	11:00	08:00	10:00	09:00	07:00	11:00	08:00	10:00				07:00	
Vol.	2	304	94	4	43	11	1	6	6	2				2	
PM Peak	12:00	17:00	16:00	14:00	16:00	13:00		15:00	12:00	12:00				19:00	
Vol.	2	494	111	3	50	13		2	4	1				2	

SRPEDD
 88 BROADWAY
 TAUNTON MA, 02780

Weather: FAIR
 Counted by: L.O./C.M.
 F.C./Counter#: U-5/30632
 Town: FAIRHAVEN

Site Code:
 Station ID:
 HOWLAND ROAD
 At New Bedford Line
 Latitude: 41' 39.3739 North

EB

Start Time	Motorcycl	Cars & Trailers	2 Axle Long	Buses	2 Axle 6 Tire	3 Axle Single	4 Axle Single	4 Axle Single	5 Axle Single	6 Axle Single	5 Axle Multi	6 Axle Multi	7 Axle Multi	Bicycles	Total
05/15/19	0	30	2	3	2	12	1	0	0	0	0	0	0	1	51
01:00	0	13	1	0	1	14	0	0	1	0	0	0	0	0	30
02:00	0	9	4	1	2	8	0	0	0	0	0	0	0	0	24
03:00	1	11	6	0	1	3	0	0	0	0	0	0	0	1	23
04:00	0	29	8	0	4	3	0	1	0	0	0	0	0	0	45
05:00	0	60	15	1	15	4	0	1	0	0	0	0	0	0	96
06:00	1	179	46	4	20	7	0	0	0	0	0	0	0	0	257
07:00	1	267	53	0	30	3	0	1	4	0	0	0	0	1	360
08:00	0	257	75	4	36	8	0	0	4	1	0	0	0	0	385
09:00	1	284	68	4	33	12	0	2	10	0	0	0	0	2	416
10:00	1	312	63	3	25	14	0	1	4	0	0	0	0	0	423
11:00	1	331	67	5	25	9	0	0	2	2	0	0	0	2	444
12 PM	3	324	79	0	28	12	0	1	4	0	0	0	1	0	452
13:00	2	341	75	3	29	10	0	2	5	0	0	0	0	0	467
14:00	2	374	67	2	40	12	0	4	4	0	0	0	0	1	506
15:00	0	459	88	1	42	6	0	3	1	0	0	0	0	3	603
16:00	2	498	103	2	47	6	0	0	1	0	0	0	0	1	660
17:00	0	515	93	2	28	3	0	1	0	0	0	0	0	0	642
18:00	3	438	68	2	24	2	0	2	0	0	0	0	0	0	539
19:00	4	303	65	1	13	8	0	0	0	0	0	0	0	0	394
20:00	3	265	52	1	8	5	0	4	0	0	0	0	0	0	338
21:00	1	180	27	2	9	3	1	1	1	0	0	0	0	0	225
22:00	0	111	14	2	7	8	1	0	1	0	0	0	0	0	144
23:00	0	65	16	1	0	11	0	0	0	0	0	0	0	0	93
Total	26	5655	1155	44	469	183	3	24	42	3	0	0	1	12	7617
Percent	0.3%	74.2%	15.2%	0.6%	6.2%	2.4%	0.0%	0.3%	0.6%	0.0%	0.0%	0.0%	0.0%	0.2%	
AM Peak	03:00	11:00	08:00	11:00	08:00	01:00	00:00	09:00	09:00	11:00					09:00
Vol.	1	331	75	5	36	14	1	2	10	2					2
PM Peak	19:00	17:00	16:00	13:00	16:00	12:00	21:00	14:00	13:00				12:00	15:00	
Vol.	4	515	103	3	47	12	1	4	5				1	3	
Grand Total	38	11017	2364	81	1005	289	5	45	79	8	0	0	1	20	14952
Percent	0.3%	73.7%	15.8%	0.5%	6.7%	1.9%	0.0%	0.3%	0.5%	0.1%	0.0%	0.0%	0.0%	0.1%	

SRPEDD
88 BROADWAY
TAUNTON MA, 02780

Weather: FAIR
Counted by: L.O./C.M.
F.C./Counter#: U-5/30632
Town: FAIRHAVEN

Site Code:
Station ID:
HOWLAND ROAD
At New Bedford Line
Latitude: 41' 39.3739 North

WB

Start Time	Motorcycl	Cars & Trailers	2 Axle Long	Buses	2 Axle 6 Tire	3 Axle Single	4 Axle Single	4 Axle Single	5 Axle Single	6 Axle Single	5 Axle Multi	6 Axle Multi	7 Axle Multi	Bicycles	Total
05/14/19	0	31	4	0	2	0	0	0	0	0	0	0	0	0	37
01:00	0	12	3	0	2	0	0	0	0	0	0	0	0	0	17
02:00	0	15	4	0	4	0	0	0	0	0	0	0	0	0	23
03:00	0	14	5	0	3	0	0	0	0	0	0	0	0	0	22
04:00	0	50	18	3	11	0	0	1	1	0	0	0	0	0	84
05:00	0	132	57	4	32	0	0	0	0	0	0	0	0	0	225
06:00	0	333	83	2	47	3	0	1	2	0	0	0	0	0	471
07:00	6	551	122	1	61	8	8	2	8	1	0	0	0	10	778
08:00	2	521	108	2	49	6	1	4	4	0	0	0	0	1	698
09:00	2	380	99	1	29	6	0	1	5	1	0	0	0	0	524
10:00	2	334	90	4	46	4	3	3	4	1	0	0	0	0	491
11:00	0	363	90	2	41	4	2	1	8	0	0	0	0	0	511
12 PM	2	402	95	2	40	9	6	1	6	0	0	0	0	2	565
13:00	2	411	89	2	43	4	2	1	3	2	0	0	0	0	559
14:00	3	433	100	4	41	10	0	2	2	1	0	0	0	1	597
15:00	1	479	94	6	46	8	1	3	1	1	0	0	0	0	640
16:00	5	475	100	1	33	3	0	2	0	0	0	0	0	0	619
17:00	3	467	82	1	52	5	0	0	0	0	0	0	0	0	610
18:00	0	348	67	0	26	1	0	1	0	0	0	0	0	0	443
19:00	0	270	47	0	14	2	0	1	0	0	0	0	0	0	334
20:00	0	201	40	3	12	9	8	0	1	0	0	0	0	1	275
21:00	0	127	25	1	6	6	4	0	0	0	0	0	0	0	169
22:00	1	84	19	1	4	1	1	0	0	0	0	0	0	0	111
23:00	0	83	13	1	4	6	1	0	1	0	0	0	0	0	109
Total	29	6516	1454	41	648	95	37	24	46	7	0	0	0	15	8912
Percent	0.3%	73.1%	16.3%	0.5%	7.3%	1.1%	0.4%	0.3%	0.5%	0.1%	0.0%	0.0%	0.0%	0.2%	
AM Peak	07:00	07:00	07:00	05:00	07:00	07:00	07:00	08:00	07:00	07:00				07:00	
Vol.	6	551	122	4	61	8	8	4	8	1				10	
PM Peak	16:00	15:00	14:00	15:00	17:00	14:00	20:00	15:00	12:00	13:00				12:00	
Vol.	5	479	100	6	52	10	8	3	6	2				2	

SRPEDD
88 BROADWAY
TAUNTON MA, 02780

Weather: FAIR
Counted by: L.O./C.M.
F.C./Counter#: U-5/30632
Town: FAIRHAVEN

Site Code:
Station ID:
HOWLAND ROAD
At New Bedford Line
Latitude: 41' 39.3739 North

WB

Start Time	Motorcycl	Cars & Trailers	2 Axle Long	Buses	2 Axle 6 Tire	3 Axle Single	4 Axle Single	4 Axle Single	5 Axle Single	6 Axle Single	5 Axle Multi	6 Axle Multi	7 Axle Multi	Bicycles	Total
05/15/19	0	24	4	0	3	8	6	0	0	0	0	0	0	0	45
01:00	0	17	3	2	1	4	4	0	0	0	0	0	0	0	31
02:00	0	17	5	0	4	9	4	1	1	0	0	0	0	0	41
03:00	0	21	8	1	3	6	3	0	0	0	0	0	0	0	42
04:00	0	59	25	2	12	2	0	1	1	0	0	0	0	0	102
05:00	0	138	52	2	38	1	4	1	1	0	0	0	0	0	237
06:00	1	339	75	4	39	3	2	2	3	0	0	0	0	0	468
07:00	0	557	140	2	63	5	5	5	7	0	0	0	0	0	784
08:00	1	526	98	3	52	8	11	2	6	1	0	0	0	0	708
09:00	1	359	85	3	40	7	4	0	4	0	0	0	0	2	505
10:00	2	370	94	6	31	8	7	5	9	1	0	0	0	0	533
11:00	2	364	104	2	30	7	4	1	6	1	0	0	0	0	521
12 PM	2	387	85	1	45	9	4	3	6	0	0	0	0	0	542
13:00	0	376	96	2	36	5	3	2	9	0	0	0	0	0	529
14:00	3	435	95	6	42	6	4	2	8	0	0	0	0	0	601
15:00	1	476	103	6	50	10	1	2	1	0	0	0	0	2	652
16:00	4	503	92	2	30	5	1	0	2	0	0	0	0	1	640
17:00	3	473	75	3	52	2	0	0	0	0	0	0	0	0	608
18:00	1	408	102	3	34	3	0	2	0	0	0	0	0	1	554
19:00	1	313	65	0	28	5	0	0	0	0	0	0	0	0	412
20:00	0	289	47	2	12	4	6	0	1	0	0	0	0	2	363
21:00	3	165	34	2	13	6	4	0	0	0	0	0	0	1	228
22:00	0	89	18	1	4	3	2	0	0	0	0	0	0	0	117
23:00	0	59	15	0	4	0	2	0	0	0	0	0	0	0	80
Total	25	6764	1520	55	666	126	81	29	65	3	0	0	0	9	9343
Percent	0.3%	72.4%	16.3%	0.6%	7.1%	1.3%	0.9%	0.3%	0.7%	0.0%	0.0%	0.0%	0.0%	0.1%	
AM Peak	10:00	07:00	07:00	10:00	07:00	02:00	08:00	07:00	10:00	08:00				09:00	
Vol.	2	557	140	6	63	9	11	5	9	1				2	
PM Peak	16:00	16:00	15:00	14:00	17:00	15:00	20:00	12:00	13:00					15:00	
Vol.	4	503	103	6	52	10	6	3	9					2	
Grand Total	54	13280	2974	96	1314	221	118	53	111	10	0	0	0	24	18255
Percent	0.3%	72.7%	16.3%	0.5%	7.2%	1.2%	0.6%	0.3%	0.6%	0.1%	0.0%	0.0%	0.0%	0.1%	

SRPEDD
88 BROADWAY
TAUNTON MA, 02780

Weather: FAIR
Counted by: L.O./C.M.
F.C./Counter#: U-5/30632
Town: FAIRHAVEN

Site Code:
Station ID:
HOWLAND ROAD
At New Bedford Line
Latitude: 41' 39.3739 North

EB, WB

Start Time	Motorcycl	Cars & Trailers	2 Axle Long	Buses	2 Axle 6 Tire	3 Axle Single	4 Axle Single	4 Axle Single	5 Axle Single	6 Axle Single	5 Axle Multi	6 Axle Multi	7 Axle Multi	Bicycles	Total
05/14/19	0	64	7	0	2	0	0	0	1	0	0	0	0	0	74
01:00	0	23	5	1	3	0	0	0	0	0	0	0	0	0	32
02:00	0	21	5	0	4	0	0	0	0	0	0	0	0	0	30
03:00	1	26	12	0	5	0	0	0	0	0	0	0	0	0	44
04:00	0	73	25	4	13	0	0	1	1	0	0	0	0	0	117
05:00	0	185	76	5	43	2	0	1	0	0	0	0	0	0	312
06:00	0	509	129	4	62	13	0	3	4	0	0	0	0	0	724
07:00	6	808	183	1	102	11	9	3	10	1	0	0	0	12	1146
08:00	4	811	183	6	82	12	2	5	10	0	0	0	0	3	1118
09:00	2	654	161	3	52	17	0	1	10	1	0	0	0	0	901
10:00	2	638	165	8	89	8	3	6	7	3	0	0	0	0	929
11:00	1	667	184	6	79	14	2	7	14	0	0	0	0	0	974
12 PM	4	721	170	3	81	14	6	2	10	1	0	0	0	2	1014
13:00	3	747	166	3	73	17	2	2	4	3	0	0	0	1	1021
14:00	3	810	182	7	89	21	0	3	6	1	0	0	0	1	1123
15:00	2	908	182	7	83	10	1	5	2	2	0	0	0	1	1203
16:00	5	956	211	2	83	7	0	2	0	0	0	0	0	0	1266
17:00	4	961	182	4	90	5	0	2	0	0	0	0	0	0	1248
18:00	1	756	140	2	52	2	0	1	0	0	0	0	0	0	954
19:00	0	547	109	1	39	7	0	1	0	0	0	0	0	2	706
20:00	1	396	80	3	29	13	8	0	2	0	0	0	0	1	533
21:00	0	261	48	2	13	6	4	0	0	0	0	0	0	0	334
22:00	1	184	34	4	8	3	1	0	0	0	0	0	0	0	235
23:00	1	152	24	2	8	19	1	0	2	0	0	0	0	0	209
Total	41	11878	2663	78	1184	201	39	45	83	12	0	0	0	23	16247
Percent	0.3%	73.1%	16.4%	0.5%	7.3%	1.2%	0.2%	0.3%	0.5%	0.1%	0.0%	0.0%	0.0%	0.1%	
AM Peak	07:00	08:00	11:00	10:00	07:00	09:00	07:00	11:00	11:00	10:00				07:00	
Vol.	6	811	184	8	102	17	9	7	14	3				12	
PM Peak	16:00	17:00	16:00	14:00	17:00	14:00	20:00	15:00	12:00	13:00				12:00	
Vol.	5	961	211	7	90	21	8	5	10	3				2	

SRPEDD
 88 BROADWAY
 TAUNTON MA, 02780

Weather: FAIR
 Counted by: L.O./C.M.
 F.C./Counter#: U-5/30632
 Town: FAIRHAVEN

Site Code:
 Station ID:
 HOWLAND ROAD
 At New Bedford Line
 Latitude: 41' 39.3739 North

EB, WB

Start Time	Motorcycl	Cars & Trailers	2 Axle Long	Buses	2 Axle 6 Tire	3 Axle Single	4 Axle Single	4 Axle Single	5 Axle Single	6 Axle Single	5 Axle Multi	6 Axle Multi	7 Axle Multi	Bicycles	Total
05/15/19	0	54	6	3	5	20	7	0	0	0	0	0	0	1	96
01:00	0	30	4	2	2	18	4	0	1	0	0	0	0	0	61
02:00	0	26	9	1	6	17	4	1	1	0	0	0	0	0	65
03:00	1	32	14	1	4	9	3	0	0	0	0	0	0	1	65
04:00	0	88	33	2	16	5	0	2	1	0	0	0	0	0	147
05:00	0	198	67	3	53	5	4	2	1	0	0	0	0	0	333
06:00	2	518	121	8	59	10	2	2	3	0	0	0	0	0	725
07:00	1	824	193	2	93	8	5	6	11	0	0	0	0	1	1144
08:00	1	783	173	7	88	16	11	2	10	2	0	0	0	0	1093
09:00	2	643	153	7	73	19	4	2	14	0	0	0	0	4	921
10:00	3	682	157	9	56	22	7	6	13	1	0	0	0	0	956
11:00	3	695	171	7	55	16	4	1	8	3	0	0	0	2	965
12 PM	5	711	164	1	73	21	4	4	10	0	0	0	1	0	994
13:00	2	717	171	5	65	15	3	4	14	0	0	0	0	0	996
14:00	5	809	162	8	82	18	4	6	12	0	0	0	0	1	1107
15:00	1	935	191	7	92	16	1	5	2	0	0	0	0	5	1255
16:00	6	1001	195	4	77	11	1	0	3	0	0	0	0	2	1300
17:00	3	988	168	5	80	5	0	1	0	0	0	0	0	0	1250
18:00	4	846	170	5	58	5	0	4	0	0	0	0	0	1	1093
19:00	5	616	130	1	41	13	0	0	0	0	0	0	0	0	806
20:00	3	554	99	3	20	9	6	4	1	0	0	0	0	2	701
21:00	4	345	61	4	22	9	5	1	1	0	0	0	0	1	453
22:00	0	200	32	3	11	11	3	0	1	0	0	0	0	0	261
23:00	0	124	31	1	4	11	2	0	0	0	0	0	0	0	173
Total	51	12419	2675	99	1135	309	84	53	107	6	0	0	1	21	16960
Percent	0.3%	73.2%	15.8%	0.6%	6.7%	1.8%	0.5%	0.3%	0.6%	0.0%	0.0%	0.0%	0.0%	0.1%	
AM Peak	10:00	07:00	07:00	10:00	07:00	10:00	08:00	07:00	09:00	11:00				09:00	
Vol.	3	824	193	9	93	22	11	6	14	3				4	
PM Peak	16:00	16:00	16:00	14:00	15:00	12:00	20:00	14:00	13:00				12:00	15:00	
Vol.	6	1001	195	8	92	21	6	6	14				1	5	
Grand Total	92	24297	5338	177	2319	510	123	98	190	18	0	0	1	44	33207
Percent	0.3%	73.2%	16.1%	0.5%	7.0%	1.5%	0.4%	0.3%	0.6%	0.1%	0.0%	0.0%	0.0%	0.1%	

SRPEDD
 88 BROADWAY
 TAUNTON MA, 02780

Weather: FAIR
 Counted by: L.O./C.M.
 F.C./Counter#: U-5/30632
 Town: FAIRHAVEN

Site Code:
 Station ID:
 HOWLAND ROAD
 At New Bedford Line
 Latitude: 41' 39.3739 North

EB

Start Time	1 15	16 20	21 25	26 30	31 35	36 40	41 45	46 50	51 55	56 60	61 65	66 70	71 75	76 999	Total
05/14/19	0	0	0	3	9	14	9	2	0	0	0	0	0	0	37
01:00	0	0	0	1	2	6	5	1	0	0	0	0	0	0	15
02:00	0	0	0	0	3	3	1	0	0	0	0	0	0	0	7
03:00	0	0	0	1	6	5	8	1	0	1	0	0	0	0	22
04:00	0	0	0	0	7	16	8	0	2	0	0	0	0	0	33
05:00	2	1	0	5	21	26	19	9	3	1	0	0	0	0	87
06:00	19	1	6	29	81	66	38	13	0	0	0	0	0	0	253
07:00	50	0	12	38	97	122	40	8	1	0	0	0	0	0	368
08:00	25	2	19	56	136	133	36	11	2	0	0	0	0	0	420
09:00	23	0	14	54	133	97	49	7	0	0	0	0	0	0	377
10:00	29	1	26	45	156	118	51	8	4	0	0	0	0	0	438
11:00	31	4	25	61	149	127	50	8	6	1	0	0	0	1	463
12 PM	40	10	19	42	143	123	57	13	2	0	0	0	0	0	449
13:00	25	7	18	67	157	135	47	4	1	1	0	0	0	0	462
14:00	32	6	22	108	154	149	51	4	0	0	0	0	0	0	526
15:00	42	1	19	68	192	158	64	16	3	0	0	0	0	0	563
16:00	47	10	23	68	189	227	65	16	2	0	0	0	0	0	647
17:00	61	14	23	98	206	172	52	12	0	0	0	0	0	0	638
18:00	30	4	11	24	139	191	90	18	4	0	0	0	0	0	511
19:00	18	12	6	25	73	161	67	8	2	0	0	0	0	0	372
20:00	11	1	5	19	58	109	40	9	6	0	0	0	0	0	258
21:00	4	1	0	5	24	74	42	11	3	0	1	0	0	0	165
22:00	1	0	4	6	25	46	30	11	1	0	0	0	0	0	124
23:00	3	0	0	5	33	35	15	8	1	0	0	0	0	0	100
Total	493	75	252	828	2193	2313	934	198	43	4	1	0	0	1	7335

Daily
 15th Percentile : 26 MPH
 50th Percentile : 34 MPH
 85th Percentile : 40 MPH
 95th Percentile : 44 MPH

 Mean Speed(Average) : 34 MPH
 10 MPH Pace Speed : 31-40 MPH
 Number in Pace : 4506
 Percent in Pace : 61.4%
 Number of Vehicles > 55 MPH : 6
 Percent of Vehicles > 55 MPH : 0.1%

SRPEDD
88 BROADWAY
TAUNTON MA, 02780

Weather: FAIR
Counted by: L.O./C.M.
F.C./Counter#: U-5/30632
Town: FAIRHAVEN

Site Code:
Station ID:
HOWLAND ROAD
At New Bedford Line
Latitude: 41' 39.3739 North

EB

Start Time	1 15	16 20	21 25	26 30	31 35	36 40	41 45	46 50	51 55	56 60	61 65	66 70	71 75	76 999	Total
05/15/19	2	2	0	8	16	10	5	5	2	1	0	0	0	0	51
01:00	0	0	0	3	8	14	4	1	0	0	0	0	0	0	30
02:00	0	0	4	2	7	7	4	0	0	0	0	0	0	0	24
03:00	1	0	0	3	2	8	7	1	1	0	0	0	0	0	23
04:00	0	0	2	1	6	12	11	6	4	3	0	0	0	0	45
05:00	3	0	0	2	14	30	28	17	2	0	0	0	0	0	96
06:00	19	0	5	19	48	77	64	22	3	0	0	0	0	0	257
07:00	37	0	7	21	80	148	53	11	3	0	0	0	0	0	360
08:00	24	0	13	39	110	114	63	19	2	1	0	0	0	0	385
09:00	53	6	14	55	125	114	40	8	1	0	0	0	0	0	416
10:00	33	0	3	38	124	157	51	13	3	1	0	0	0	0	423
11:00	31	6	11	43	141	129	66	17	0	0	0	0	0	0	444
12 PM	30	5	16	55	134	138	58	13	2	1	0	0	0	0	452
13:00	32	1	5	58	131	162	61	14	3	0	0	0	0	0	467
14:00	38	9	24	69	170	141	40	15	0	0	0	0	0	0	506
15:00	42	10	19	69	232	164	48	15	3	0	1	0	0	0	603
16:00	60	5	25	85	246	185	43	9	0	2	0	0	0	0	660
17:00	48	6	32	97	226	174	45	14	0	0	0	0	0	0	642
18:00	35	1	11	43	191	166	73	15	3	0	0	0	1	0	539
19:00	16	0	7	23	85	169	75	15	3	1	0	0	0	0	394
20:00	14	6	2	13	111	120	65	7	0	0	0	0	0	0	338
21:00	4	2	3	15	60	80	44	14	1	2	0	0	0	0	225
22:00	0	1	3	7	38	51	33	7	3	1	0	0	0	0	144
23:00	0	0	0	6	14	40	29	2	1	1	0	0	0	0	93
Total	522	60	206	774	2319	2410	1010	260	40	14	1	0	1	0	7617

Daily
 15th Percentile : 27 MPH
 50th Percentile : 34 MPH
 85th Percentile : 40 MPH
 95th Percentile : 44 MPH

 Mean Speed(Average) : 34 MPH
 10 MPH Pace Speed : 31-40 MPH
 Number in Pace : 4729
 Percent in Pace : 62.1%
 Number of Vehicles > 55 MPH : 16
 Percent of Vehicles > 55 MPH : 0.2%

Grand Total	1015	135	458	1602	4512	4723	1944	458	83	18	2	0	1	1	14952
--------------------	-------------	------------	------------	-------------	-------------	-------------	-------------	------------	-----------	-----------	----------	----------	----------	----------	--------------

Overall
 15th Percentile : 26 MPH
 50th Percentile : 34 MPH
 85th Percentile : 40 MPH
 95th Percentile : 44 MPH

 Mean Speed(Average) : 34 MPH
 10 MPH Pace Speed : 31-40 MPH
 Number in Pace : 9235
 Percent in Pace : 61.8%
 Number of Vehicles > 55 MPH : 22
 Percent of Vehicles > 55 MPH : 0.1%

SRPEDD
88 BROADWAY
TAUNTON MA, 02780

Weather: FAIR
Counted by: L.O./C.M.
F.C./Counter#: U-5/30632
Town: FAIRHAVEN

Site Code:
Station ID:
HOWLAND ROAD
At New Bedford Line
Latitude: 41' 39.3739 North

WB

Start Time	1 15	16 20	21 25	26 30	31 35	36 40	41 45	46 50	51 55	56 60	61 65	66 70	71 75	76 999	Total
05/14/19	0	0	0	2	9	15	10	1	0	0	0	0	0	0	37
01:00	0	0	2	0	4	6	4	1	0	0	0	0	0	0	17
02:00	0	0	0	3	7	7	5	1	0	0	0	0	0	0	23
03:00	0	0	0	2	0	10	6	2	1	1	0	0	0	0	22
04:00	0	0	0	3	12	33	20	11	5	0	0	0	0	0	84
05:00	2	0	3	4	33	78	80	23	1	0	1	0	0	0	225
06:00	14	0	0	9	94	171	138	40	4	1	0	0	0	0	471
07:00	69	33	16	40	132	281	179	26	2	0	0	0	0	0	778
08:00	26	1	11	32	152	309	134	26	6	1	0	0	0	0	698
09:00	17	0	1	9	122	229	122	21	3	0	0	0	0	0	524
10:00	19	2	2	22	133	210	71	27	4	1	0	0	0	0	491
11:00	26	0	8	27	115	210	99	24	1	0	0	0	0	1	511
12 PM	27	5	4	32	154	209	110	22	1	1	0	0	0	0	565
13:00	26	4	10	50	163	225	68	11	2	0	0	0	0	0	559
14:00	29	2	5	45	167	248	85	14	2	0	0	0	0	0	597
15:00	32	1	5	55	167	233	121	21	5	0	0	0	0	0	640
16:00	46	2	8	35	144	230	129	24	1	0	0	0	0	0	619
17:00	47	3	3	22	131	256	121	20	6	1	0	0	0	0	610
18:00	24	3	8	17	74	191	104	21	1	0	0	0	0	0	443
19:00	11	2	3	10	59	150	76	19	3	0	1	0	0	0	334
20:00	8	2	4	25	66	102	53	12	3	0	0	0	0	0	275
21:00	3	1	2	15	32	55	50	10	1	0	0	0	0	0	169
22:00	0	0	0	4	22	45	31	8	1	0	0	0	0	0	111
23:00	3	1	0	5	33	32	27	6	2	0	0	0	0	0	109
Total	429	62	95	468	2025	3535	1843	391	55	6	2	0	0	1	8912

Daily

15th Percentile : 30 MPH
 50th Percentile : 36 MPH
 85th Percentile : 42 MPH
 95th Percentile : 45 MPH

Mean Speed(Average) : 36 MPH
 10 MPH Pace Speed : 31-40 MPH
 Number in Pace : 5560
 Percent in Pace : 62.4%
 Number of Vehicles > 55 MPH : 9
 Percent of Vehicles > 55 MPH : 0.1%

SRPEDD
88 BROADWAY
TAUNTON MA, 02780

Weather: FAIR
Counted by: L.O./C.M.
F.C./Counter#: U-5/30632
Town: FAIRHAVEN

Site Code:
Station ID:
HOWLAND ROAD
At New Bedford Line
Latitude: 41' 39.3739 North

WB	Start Time	1	16	21	26	31	36	41	46	51	56	61	66	71	76	999	Total
05/15/19	0	0	1	4	22	8	4	5	1	0	0	0	0	0	0	0	45
01:00	0	1	1	3	8	11	5	0	1	0	1	0	0	0	0	0	31
02:00	0	0	0	4	17	13	7	0	0	0	0	0	0	0	0	0	41
03:00	0	0	0	4	8	12	12	5	1	0	0	0	0	0	0	0	42
04:00	2	0	0	1	16	37	29	11	3	3	0	0	0	0	0	0	102
05:00	3	0	1	15	29	85	82	18	4	0	0	0	0	0	0	0	237
06:00	21	0	1	7	73	175	152	33	6	0	0	0	0	0	0	0	468
07:00	31	0	3	18	164	351	186	28	2	0	1	0	0	0	0	0	784
08:00	25	2	7	70	205	261	110	26	1	1	0	0	0	0	0	0	708
09:00	31	3	5	34	132	172	103	22	3	0	0	0	0	0	0	0	505
10:00	29	0	1	27	153	209	93	18	3	0	0	0	0	0	0	0	533
11:00	27	0	6	40	128	211	91	16	1	1	0	0	0	0	0	0	521
12 PM	24	1	3	29	137	216	108	23	0	1	0	0	0	0	0	0	542
13:00	19	3	4	22	150	219	95	15	2	0	0	0	0	0	0	0	529
14:00	30	3	7	28	149	229	133	21	1	0	0	0	0	0	0	0	601
15:00	38	8	8	39	162	268	110	17	2	0	0	0	0	0	0	0	652
16:00	37	1	10	25	124	263	142	32	6	0	0	0	0	0	0	0	640
17:00	45	3	5	16	106	244	151	32	5	1	0	0	0	0	0	0	608
18:00	20	0	4	9	85	232	160	35	6	3	0	0	0	0	0	0	554
19:00	19	1	0	8	65	166	121	26	4	1	0	1	0	0	0	0	412
20:00	8	3	5	23	116	158	37	11	2	0	0	0	0	0	0	0	363
21:00	8	3	1	20	48	86	46	15	1	0	0	0	0	0	0	0	228
22:00	1	1	0	3	28	47	25	11	0	0	0	1	0	0	0	0	117
23:00	0	0	0	8	19	34	12	5	1	1	0	0	0	0	0	0	80
Total	418	33	73	457	2144	3707	2014	425	56	12	2	2	0	0	0	0	9343

Daily
 15th Percentile : 30 MPH
 50th Percentile : 37 MPH
 85th Percentile : 42 MPH
 95th Percentile : 45 MPH

 Mean Speed(Average) : 36 MPH
 10 MPH Pace Speed : 31-40 MPH
 Number in Pace : 5851
 Percent in Pace : 62.6%
 Number of Vehicles > 55 MPH : 16
 Percent of Vehicles > 55 MPH : 0.2%

Grand Total	847	95	168	925	4169	7242	3857	816	111	18	4	2	0	1	18255
-------------	-----	----	-----	-----	------	------	------	-----	-----	----	---	---	---	---	-------

Overall
 15th Percentile : 30 MPH
 50th Percentile : 37 MPH
 85th Percentile : 42 MPH
 95th Percentile : 45 MPH

 Mean Speed(Average) : 36 MPH
 10 MPH Pace Speed : 31-40 MPH
 Number in Pace : 11411
 Percent in Pace : 62.5%
 Number of Vehicles > 55 MPH : 25
 Percent of Vehicles > 55 MPH : 0.1%

SRPEDD
88 BROADWAY
TAUNTON MA, 02780

Weather: FAIR
Counted by: L.O./C.M.
F.C./Counter#: U-5/30632
Town: FAIRHAVEN

Site Code:
Station ID:
HOWLAND ROAD
At New Bedford Line
Latitude: 41' 39.3739 North

EB, WB

Start Time	1 15	16 20	21 25	26 30	31 35	36 40	41 45	46 50	51 55	56 60	61 65	66 70	71 75	76 999	Total
05/14/19	0	0	0	5	18	29	19	3	0	0	0	0	0	0	74
01:00	0	0	2	1	6	12	9	2	0	0	0	0	0	0	32
02:00	0	0	0	3	10	10	6	1	0	0	0	0	0	0	30
03:00	0	0	0	3	6	15	14	3	1	2	0	0	0	0	44
04:00	0	0	0	3	19	49	28	11	7	0	0	0	0	0	117
05:00	4	1	3	9	54	104	99	32	4	1	1	0	0	0	312
06:00	33	1	6	38	175	237	176	53	4	1	0	0	0	0	724
07:00	119	33	28	78	229	403	219	34	3	0	0	0	0	0	1146
08:00	51	3	30	88	288	442	170	37	8	1	0	0	0	0	1118
09:00	40	0	15	63	255	326	171	28	3	0	0	0	0	0	901
10:00	48	3	28	67	289	328	122	35	8	1	0	0	0	0	929
11:00	57	4	33	88	264	337	149	32	7	1	0	0	0	2	974
12 PM	67	15	23	74	297	332	167	35	3	1	0	0	0	0	1014
13:00	51	11	28	117	320	360	115	15	3	1	0	0	0	0	1021
14:00	61	8	27	153	321	397	136	18	2	0	0	0	0	0	1123
15:00	74	2	24	123	359	391	185	37	8	0	0	0	0	0	1203
16:00	93	12	31	103	333	457	194	40	3	0	0	0	0	0	1266
17:00	108	17	26	120	337	428	173	32	6	1	0	0	0	0	1248
18:00	54	7	19	41	213	382	194	39	5	0	0	0	0	0	954
19:00	29	14	9	35	132	311	143	27	5	0	1	0	0	0	706
20:00	19	3	9	44	124	211	93	21	9	0	0	0	0	0	533
21:00	7	2	2	20	56	129	92	21	4	0	1	0	0	0	334
22:00	1	0	4	10	47	91	61	19	2	0	0	0	0	0	235
23:00	6	1	0	10	66	67	42	14	3	0	0	0	0	0	209
Total	922	137	347	1296	4218	5848	2777	589	98	10	3	0	0	2	16247

Daily
 15th Percentile : 28 MPH
 50th Percentile : 36 MPH
 85th Percentile : 41 MPH
 95th Percentile : 44 MPH

 Mean Speed(Average) : 35 MPH
 10 MPH Pace Speed : 31-40 MPH
 Number in Pace : 10066
 Percent in Pace : 62.0%
 Number of Vehicles > 55 MPH : 15
 Percent of Vehicles > 55 MPH : 0.1%

SRPEDD
88 BROADWAY
TAUNTON MA, 02780

Weather: FAIR
Counted by: L.O./C.M.
F.C./Counter#: U-5/30632
Town: FAIRHAVEN

Site Code:
Station ID:
HOWLAND ROAD
At New Bedford Line
Latitude: 41' 39.3739 North

EB, WB

Start Time	1 15	16 20	21 25	26 30	31 35	36 40	41 45	46 50	51 55	56 60	61 65	66 70	71 75	76 999	Total
05/15/19	2	2	1	12	38	18	9	10	3	1	0	0	0	0	96
01:00	0	1	1	6	16	25	9	1	1	0	1	0	0	0	61
02:00	0	0	4	6	24	20	11	0	0	0	0	0	0	0	65
03:00	1	0	0	7	10	20	19	6	2	0	0	0	0	0	65
04:00	2	0	2	2	22	49	40	17	7	6	0	0	0	0	147
05:00	6	0	1	17	43	115	110	35	6	0	0	0	0	0	333
06:00	40	0	6	26	121	252	216	55	9	0	0	0	0	0	725
07:00	68	0	10	39	244	499	239	39	5	0	1	0	0	0	1144
08:00	49	2	20	109	315	375	173	45	3	2	0	0	0	0	1093
09:00	84	9	19	89	257	286	143	30	4	0	0	0	0	0	921
10:00	62	0	4	65	277	366	144	31	6	1	0	0	0	0	956
11:00	58	6	17	83	269	340	157	33	1	1	0	0	0	0	965
12 PM	54	6	19	84	271	354	166	36	2	2	0	0	0	0	994
13:00	51	4	9	80	281	381	156	29	5	0	0	0	0	0	996
14:00	68	12	31	97	319	370	173	36	1	0	0	0	0	0	1107
15:00	80	18	27	108	394	432	158	32	5	0	1	0	0	0	1255
16:00	97	6	35	110	370	448	185	41	6	2	0	0	0	0	1300
17:00	93	9	37	113	332	418	196	46	5	1	0	0	0	0	1250
18:00	55	1	15	52	276	398	233	50	9	3	0	0	1	0	1093
19:00	35	1	7	31	150	335	196	41	7	2	0	1	0	0	806
20:00	22	9	7	36	227	278	102	18	2	0	0	0	0	0	701
21:00	12	5	4	35	108	166	90	29	2	2	0	0	0	0	453
22:00	1	2	3	10	66	98	58	18	3	1	0	1	0	0	261
23:00	0	0	0	14	33	74	41	7	2	2	0	0	0	0	173
Total	940	93	279	1231	4463	6117	3024	685	96	26	3	2	1	2	16960

Daily
 15th Percentile : 30 MPH
 50th Percentile : 36 MPH
 85th Percentile : 42 MPH
 95th Percentile : 44 MPH

 Mean Speed(Average) : 35 MPH
 10 MPH Pace Speed : 31-40 MPH
 Number in Pace : 10580
 Percent in Pace : 62.4%
 Number of Vehicles > 55 MPH : 32
 Percent of Vehicles > 55 MPH : 0.2%

Grand Total	1862	230	626	2527	8681	11965	5801	1274	194	36	6	2	1	2	33207
--------------------	-------------	------------	------------	-------------	-------------	--------------	-------------	-------------	------------	-----------	----------	----------	----------	----------	--------------

Overall
 15th Percentile : 29 MPH
 50th Percentile : 36 MPH
 85th Percentile : 42 MPH
 95th Percentile : 44 MPH

 Mean Speed(Average) : 35 MPH
 10 MPH Pace Speed : 31-40 MPH
 Number in Pace : 20646
 Percent in Pace : 62.2%
 Number of Vehicles > 55 MPH : 47
 Percent of Vehicles > 55 MPH : 0.1%

SRPEDD
88 BROADWAY
TAUNTON MA, 02780

Weaher: FAIR
Counted By: K.R. / R.R. / P.B.
F.C./ Counter#: U-5/ 27851
Town: FAIRHAVEN

Site Code:
Station ID:
HOWLAND ROAD
East of Adams Street
Latitude: 0' 0.0000 Undefined

EB

Start Time	Bikes	Cars & Trailers	2 Axle Long	Buses	2 Axle 6 Tire	3 Axle Single	4 Axle Single	4 Axle Single	5 Axle Single	6 Axle Single	5 Axle Multi	6 Axle Multi	7 Axle Multi	Total
07/31/18	0	12	1	0	1	0	0	0	0	0	0	0	0	14
01:00	0	0	0	0	0	0	0	0	0	0	0	0	0	0
02:00	0	2	2	0	0	1	0	0	0	0	0	0	0	5
03:00	0	2	0	0	0	0	0	0	0	0	0	0	0	2
04:00	0	3	1	0	0	0	0	0	0	0	0	0	0	4
05:00	0	8	1	0	3	0	0	0	0	0	0	0	0	12
06:00	0	27	5	0	3	1	0	0	0	0	0	0	0	36
07:00	0	49	14	1	4	1	0	0	0	0	0	0	0	69
08:00	1	49	20	0	8	0	0	0	0	0	0	0	0	78
09:00	0	71	21	0	7	1	0	0	0	0	0	0	0	100
10:00	1	89	23	0	5	0	0	0	0	0	0	0	0	118
11:00	0	89	31	1	12	0	0	0	0	0	0	0	0	133
12 PM	0	104	14	0	20	0	0	0	0	0	0	0	0	138
13:00	0	89	16	1	11	0	0	0	0	0	0	0	0	117
14:00	0	103	22	1	10	1	0	1	0	0	0	0	0	138
15:00	2	83	29	0	15	0	0	1	0	0	0	0	0	130
16:00	1	117	15	0	9	0	0	0	0	0	0	0	0	142
17:00	2	107	26	1	6	0	0	0	0	0	0	0	0	142
18:00	0	82	22	0	9	0	0	1	0	0	0	0	0	114
19:00	0	76	19	0	9	1	0	1	0	0	0	0	0	106
20:00	0	54	7	0	5	0	0	0	0	0	0	0	0	66
21:00	1	45	10	0	3	0	0	0	0	0	0	0	0	59
22:00	0	29	2	0	3	0	0	0	0	0	0	0	0	34
23:00	0	21	2	0	3	0	0	0	0	0	0	0	0	26
Day Total	8	1311	303	5	146	6	0	4	0	0	0	0	0	1783
Percent	0.4%	73.5%	17.0%	0.3%	8.2%	0.3%	0.0%	0.2%	0.0%	0.0%	0.0%	0.0%	0.0%	
AM Peak	08:00	10:00	11:00	07:00	11:00	02:00								11:00
Vol.	1	89	31	1	12	1								133
PM Peak	15:00	16:00	15:00	13:00	12:00	14:00		14:00						16:00
Vol.	2	117	29	1	20	1		1						142

SRPEDD
88 BROADWAY
TAUNTON MA, 02780

Weather: FAIR
Counted By: K.R. / R.R. / P.B.
F.C./ Counter#: U-5/ 27851
Town: FAIRHAVEN

Site Code:
Station ID:
HOWLAND ROAD
East of Adams Street
Latitude: 0' 0.0000 Undefined

EB

Start Time	Bikes	Cars & Trailers	2 Axle Long	Buses	2 Axle 6 Tire	3 Axle Single	4 Axle Single	4 Axle Single	5 Axle Single	6 Axle Single	5 Axle Multi	6 Axle Multi	7 Axle Multi	Total
08/01/18	0	10	4	0	1	0	0	0	0	0	0	0	0	15
01:00	0	6	0	0	0	0	0	0	0	0	0	0	0	6
02:00	0	3	0	0	0	0	0	0	0	0	0	0	0	3
03:00	0	2	0	0	0	0	0	0	0	0	0	0	0	2
04:00	0	7	3	0	0	1	0	0	0	0	0	0	0	11
05:00	0	14	2	0	6	0	0	0	0	0	0	0	0	22
06:00	1	25	9	1	2	0	0	0	0	0	0	0	0	38
07:00	0	60	10	0	11	1	1	1	1	0	0	0	0	85
08:00	0	61	29	0	8	0	0	0	0	0	0	0	0	98
09:00	0	89	19	0	13	0	0	0	0	0	0	0	0	121
10:00	0	113	26	2	19	0	0	0	0	0	0	0	0	160
11:00	0	110	32	1	12	2	0	2	0	0	0	0	0	159
12 PM	2	134	22	0	16	0	0	0	1	0	0	0	0	175
13:00	0	113	26	0	8	0	0	0	0	0	0	0	0	147
14:00	0	129	30	0	9	1	0	0	0	0	0	0	0	169
15:00	1	96	35	0	12	0	0	1	0	0	0	0	0	145
16:00	0	110	28	0	9	0	0	0	0	0	0	0	0	147
17:00	0	116	29	0	6	0	0	2	0	0	0	0	0	153
18:00	1	92	29	0	11	0	0	1	0	0	0	0	0	134
19:00	0	93	15	0	8	0	0	0	0	0	0	0	0	116
20:00	1	42	13	0	6	0	0	0	0	0	0	0	0	62
21:00	0	37	4	0	2	0	0	0	0	0	0	0	0	43
22:00	0	34	5	0	4	0	0	0	0	0	0	0	0	43
23:00	0	15	6	0	1	0	0	0	0	0	0	0	0	22
Day Total	6	1511	376	4	164	5	1	7	2	0	0	0	0	2076
Percent	0.3%	72.8%	18.1%	0.2%	7.9%	0.2%	0.0%	0.3%	0.1%	0.0%	0.0%	0.0%	0.0%	
AM Peak	06:00	10:00	11:00	10:00	10:00	11:00	07:00	11:00	07:00					10:00
Vol.	1	113	32	2	19	2	1	2	1					160
PM Peak	12:00	12:00	15:00		12:00	14:00		17:00	12:00					12:00
Vol.	2	134	35		16	1		2	1					175
Grand Total	14	2822	679	9	310	11	1	11	2	0	0	0	0	3859
Percent	0.4%	73.1%	17.6%	0.2%	8.0%	0.3%	0.0%	0.3%	0.1%	0.0%	0.0%	0.0%	0.0%	

SRPEDD
88 BROADWAY
TAUNTON MA, 02780

Weaher: FAIR
Counted By: K.R. / R.R. / P.B.
F.C./ Counter#: U-5/ 27851
Town: FAIRHAVEN

Site Code:
Station ID:
HOWLAND ROAD
East of Adams Street
Latitude: 0' 0.0000 Undefined

WB

Start Time	Bikes	Cars & Trailers	2 Axle Long	Buses	2 Axle 6 Tire	3 Axle Single	4 Axle Single	4 Axle Single	5 Axle Single	6 Axle Single	5 Axle Multi	6 Axle Multi	7 Axle Multi	Total
07/31/18	0	5	3	0	0	0	0	0	0	0	0	0	0	8
01:00	0	0	2	0	0	0	0	0	0	0	0	0	0	2
02:00	0	5	1	0	0	0	0	0	0	0	0	0	0	6
03:00	0	2	1	0	0	0	0	0	0	0	0	0	0	3
04:00	1	11	5	0	0	0	0	0	0	0	0	0	0	17
05:00	0	21	11	1	2	0	0	0	0	0	0	0	0	35
06:00	0	26	15	0	4	1	0	0	0	0	0	0	0	46
07:00	1	69	17	0	5	0	0	0	0	0	0	0	0	92
08:00	0	93	14	1	4	0	0	0	0	0	0	0	0	112
09:00	0	73	21	0	7	0	0	1	0	0	0	0	0	102
10:00	0	97	16	0	1	0	0	0	0	0	0	0	0	114
11:00	0	84	18	0	6	0	0	0	0	0	0	0	0	108
12 PM	1	118	30	0	7	1	0	1	0	0	0	0	0	158
13:00	0	114	27	2	0	0	0	0	0	0	0	0	0	143
14:00	0	117	22	0	2	0	0	0	1	1	0	0	0	143
15:00	0	123	25	1	4	0	0	0	0	0	0	0	0	153
16:00	1	133	29	0	2	0	0	0	0	0	0	0	0	165
17:00	0	170	22	1	4	1	0	0	0	0	0	0	0	198
18:00	0	99	19	0	1	0	0	0	0	0	0	0	0	119
19:00	0	86	11	0	1	0	0	0	0	0	0	0	0	98
20:00	0	59	14	0	1	0	0	0	0	0	0	0	0	74
21:00	0	36	4	0	1	0	0	0	0	0	0	0	0	41
22:00	0	32	4	0	2	0	0	0	0	0	0	0	0	38
23:00	0	21	2	0	0	0	0	0	0	0	0	0	0	23
Day Total	4	1594	333	6	54	3	0	2	1	1	0	0	0	1998
Percent	0.2%	79.8%	16.7%	0.3%	2.7%	0.2%	0.0%	0.1%	0.1%	0.1%	0.0%	0.0%	0.0%	
AM Peak	04:00	10:00	09:00	05:00	09:00	06:00		09:00						10:00
Vol.	1	97	21	1	7	1		1						114
PM Peak	12:00	17:00	12:00	13:00	12:00	12:00		12:00	14:00	14:00				17:00
Vol.	1	170	30	2	7	1		1	1	1				198

SRPEDD
88 BROADWAY
TAUNTON MA, 02780

Weather: FAIR
Counted By: K.R. / R.R. / P.B.
F.C./ Counter#: U-5/ 27851
Town: FAIRHAVEN

Site Code:
Station ID:
HOWLAND ROAD
East of Adams Street
Latitude: 0' 0.0000 Undefined

WB

Start Time	Bikes	Cars & Trailers	2 Axle Long	Buses	2 Axle 6 Tire	3 Axle Single	4 Axle Single	4 Axle Single	5 Axle Single	6 Axle Single	5 Axle Multi	6 Axle Multi	7 Axle Multi	Total
08/01/18	0	11	1	0	0	0	0	0	0	0	0	0	0	12
01:00	0	3	1	0	0	0	0	0	0	0	0	0	0	4
02:00	0	2	0	0	0	0	0	0	0	0	0	0	0	2
03:00	0	2	2	0	0	0	0	0	0	0	0	0	0	4
04:00	0	8	7	0	0	0	0	0	0	0	0	0	0	15
05:00	0	19	15	1	2	0	0	0	0	0	0	0	0	37
06:00	0	33	9	0	5	0	0	0	0	0	0	0	0	47
07:00	1	66	16	1	7	1	0	1	0	0	0	0	0	93
08:00	0	101	20	0	5	0	0	0	0	0	0	0	0	126
09:00	0	93	30	0	5	0	0	1	0	0	0	0	0	129
10:00	0	87	26	0	6	1	0	0	0	0	0	0	0	120
11:00	1	121	30	0	3	0	0	1	1	0	0	0	0	157
12 PM	0	115	26	0	5	1	0	0	0	0	0	0	0	147
13:00	1	125	20	0	2	0	0	0	0	1	0	0	0	149
14:00	0	108	20	0	4	2	0	0	2	0	0	0	0	136
15:00	0	121	26	1	4	1	0	1	0	0	0	0	0	154
16:00	0	138	21	2	5	0	0	0	0	0	0	0	0	166
17:00	1	121	25	1	2	0	0	1	0	0	0	0	0	151
18:00	0	118	17	0	1	0	0	0	0	0	0	0	0	136
19:00	0	85	16	0	1	0	0	0	0	0	0	0	0	102
20:00	0	92	17	0	1	0	0	0	0	0	0	0	0	110
21:00	0	39	6	0	1	0	0	0	0	0	0	0	0	46
22:00	0	30	4	0	0	0	0	0	0	0	0	0	0	34
23:00	0	17	2	0	0	0	0	0	0	0	0	0	0	19
Day Total	4	1655	357	6	59	6	0	5	3	1	0	0	0	2096
Percent	0.2%	79.0%	17.0%	0.3%	2.8%	0.3%	0.0%	0.2%	0.1%	0.0%	0.0%	0.0%	0.0%	
AM Peak	07:00	11:00	09:00	05:00	07:00	07:00		07:00	11:00					11:00
Vol.	1	121	30	1	7	1		1	1					157
PM Peak	13:00	16:00	12:00	16:00	12:00	14:00		15:00	14:00	13:00				16:00
Vol.	1	138	26	2	5	2		1	2	1				166
Grand Total	8	3249	690	12	113	9	0	7	4	2	0	0	0	4094
Percent	0.2%	79.4%	16.9%	0.3%	2.8%	0.2%	0.0%	0.2%	0.1%	0.0%	0.0%	0.0%	0.0%	

SRPEDD
88 BROADWAY
TAUNTON MA, 02780

Weaher: FAIR
Counted By: K.R. / R.R. / P.B.
F.C./ Counter#: U-5/ 27851
Town: FAIRHAVEN

Site Code:
Station ID:
HOWLAND ROAD
East of Adams Street
Latitude: 0' 0.0000 Undefined

EB, WB

Start Time	Bikes	Cars & Trailers	2 Axle Long	Buses	2 Axle 6 Tire	3 Axle Single	4 Axle Single	4 Axle Single	5 Axle Single	6 Axle Single	5 Axle Multi	6 Axle Multi	7 Axle Multi	Total
07/31/18	0	17	4	0	1	0	0	0	0	0	0	0	0	22
01:00	0	0	2	0	0	0	0	0	0	0	0	0	0	2
02:00	0	7	3	0	0	1	0	0	0	0	0	0	0	11
03:00	0	4	1	0	0	0	0	0	0	0	0	0	0	5
04:00	1	14	6	0	0	0	0	0	0	0	0	0	0	21
05:00	0	29	12	1	5	0	0	0	0	0	0	0	0	47
06:00	0	53	20	0	7	2	0	0	0	0	0	0	0	82
07:00	1	118	31	1	9	1	0	0	0	0	0	0	0	161
08:00	1	142	34	1	12	0	0	0	0	0	0	0	0	190
09:00	0	144	42	0	14	1	0	1	0	0	0	0	0	202
10:00	1	186	39	0	6	0	0	0	0	0	0	0	0	232
11:00	0	173	49	1	18	0	0	0	0	0	0	0	0	241
12 PM	1	222	44	0	27	1	0	1	0	0	0	0	0	296
13:00	0	203	43	3	11	0	0	0	0	0	0	0	0	260
14:00	0	220	44	1	12	1	0	1	1	1	0	0	0	281
15:00	2	206	54	1	19	0	0	1	0	0	0	0	0	283
16:00	2	250	44	0	11	0	0	0	0	0	0	0	0	307
17:00	2	277	48	2	10	1	0	0	0	0	0	0	0	340
18:00	0	181	41	0	10	0	0	1	0	0	0	0	0	233
19:00	0	162	30	0	10	1	0	1	0	0	0	0	0	204
20:00	0	113	21	0	6	0	0	0	0	0	0	0	0	140
21:00	1	81	14	0	4	0	0	0	0	0	0	0	0	100
22:00	0	61	6	0	5	0	0	0	0	0	0	0	0	72
23:00	0	42	4	0	3	0	0	0	0	0	0	0	0	49
Day Total	12	2905	636	11	200	9	0	6	1	1	0	0	0	3781
Percent	0.3%	76.8%	16.8%	0.3%	5.3%	0.2%	0.0%	0.2%	0.0%	0.0%	0.0%	0.0%	0.0%	
AM Peak	04:00	10:00	11:00	05:00	11:00	06:00		09:00						11:00
Vol.	1	186	49	1	18	2		1						241
PM Peak	15:00	17:00	15:00	13:00	12:00	12:00		12:00	14:00	14:00				17:00
Vol.	2	277	54	3	27	1		1	1	1				340

SRPEDD
88 BROADWAY
TAUNTON MA, 02780

Weather: FAIR
Counted By: K.R. / R.R. / P.B.
F.C./ Counter#: U-5/ 27851
Town: FAIRHAVEN

Site Code:
Station ID:
HOWLAND ROAD
East of Adams Street
Latitude: 0' 0.0000 Undefined

EB, WB

Start Time	Bikes	Cars & Trailers	2 Axle Long	Buses	2 Axle 6 Tire	3 Axle Single	4 Axle Single	4 Axle Single	5 Axle Single	6 Axle Single	5 Axle Multi	6 Axle Multi	7 Axle Multi	Total
08/01/18	0	21	5	0	1	0	0	0	0	0	0	0	0	27
01:00	0	9	1	0	0	0	0	0	0	0	0	0	0	10
02:00	0	5	0	0	0	0	0	0	0	0	0	0	0	5
03:00	0	4	2	0	0	0	0	0	0	0	0	0	0	6
04:00	0	15	10	0	0	1	0	0	0	0	0	0	0	26
05:00	0	33	17	1	8	0	0	0	0	0	0	0	0	59
06:00	1	58	18	1	7	0	0	0	0	0	0	0	0	85
07:00	1	126	26	1	18	2	1	2	1	0	0	0	0	178
08:00	0	162	49	0	13	0	0	0	0	0	0	0	0	224
09:00	0	182	49	0	18	0	0	1	0	0	0	0	0	250
10:00	0	200	52	2	25	1	0	0	0	0	0	0	0	280
11:00	1	231	62	1	15	2	0	3	1	0	0	0	0	316
12 PM	2	249	48	0	21	1	0	0	1	0	0	0	0	322
13:00	1	238	46	0	10	0	0	0	0	1	0	0	0	296
14:00	0	237	50	0	13	3	0	0	2	0	0	0	0	305
15:00	1	217	61	1	16	1	0	2	0	0	0	0	0	299
16:00	0	248	49	2	14	0	0	0	0	0	0	0	0	313
17:00	1	237	54	1	8	0	0	3	0	0	0	0	0	304
18:00	1	210	46	0	12	0	0	1	0	0	0	0	0	270
19:00	0	178	31	0	9	0	0	0	0	0	0	0	0	218
20:00	1	134	30	0	7	0	0	0	0	0	0	0	0	172
21:00	0	76	10	0	3	0	0	0	0	0	0	0	0	89
22:00	0	64	9	0	4	0	0	0	0	0	0	0	0	77
23:00	0	32	8	0	1	0	0	0	0	0	0	0	0	41
Day Total	10	3166	733	10	223	11	1	12	5	1	0	0	0	4172
Percent	0.2%	75.9%	17.6%	0.2%	5.3%	0.3%	0.0%	0.3%	0.1%	0.0%	0.0%	0.0%	0.0%	
AM Peak	06:00	11:00	11:00	10:00	10:00	07:00	07:00	11:00	07:00					11:00
Vol.	1	231	62	2	25	2	1	3	1					316
PM Peak	12:00	12:00	15:00	16:00	12:00	14:00		17:00	14:00	13:00				12:00
Vol.	2	249	61	2	21	3		3	2	1				322
Grand Total	22	6071	1369	21	423	20	1	18	6	2	0	0	0	7953
Percent	0.3%	76.3%	17.2%	0.3%	5.3%	0.3%	0.0%	0.2%	0.1%	0.0%	0.0%	0.0%	0.0%	

SRPEDD
88 BROADWAY
TAUNTON MA, 02780

Weather: FAIR
Counted By: K.R. / R.R. / P.B.
F.C./ Counter#: U-5/ 27851
Town: FAIRHAVEN

Site Code:
Station ID:
HOWLAND ROAD
East of Adams Street
Latitude: 0' 0.0000 Undefined

EB

Start Time	15	20	25	30	35	40	45	50	55	60	65	70	75	999	Total
07/31/18	0	0	0	0	2	8	2	1	1	0	0	0	0	0	14
01:00	0	0	0	0	0	0	0	0	0	0	0	0	0	0	0
02:00	0	0	0	1	0	2	0	1	0	0	1	0	0	0	5
03:00	0	0	0	0	0	2	0	0	0	0	0	0	0	0	2
04:00	0	0	0	0	3	1	0	0	0	0	0	0	0	0	4
05:00	0	1	0	1	2	3	3	2	0	0	0	0	0	0	12
06:00	0	0	0	1	13	11	8	3	0	0	0	0	0	0	36
07:00	1	1	0	4	17	39	6	1	0	0	0	0	0	0	69
08:00	1	0	2	7	18	36	10	4	0	0	0	0	0	0	78
09:00	0	0	0	8	34	42	12	4	0	0	0	0	0	0	100
10:00	1	0	4	12	36	45	18	2	0	0	0	0	0	0	118
11:00	1	1	1	3	42	66	19	0	0	0	0	0	0	0	133
12 PM	4	1	0	4	48	60	20	1	0	0	0	0	0	0	138
13:00	1	0	1	6	39	58	10	2	0	0	0	0	0	0	117
14:00	2	0	1	10	49	51	22	2	0	0	0	1	0	0	138
15:00	3	0	1	3	40	68	11	3	1	0	0	0	0	0	130
16:00	3	1	2	7	22	73	28	5	1	0	0	0	0	0	142
17:00	6	1	3	20	47	49	15	1	0	0	0	0	0	0	142
18:00	0	0	1	12	38	52	10	0	1	0	0	0	0	0	114
19:00	0	0	1	8	35	41	18	3	0	0	0	0	0	0	106
20:00	1	0	0	1	18	37	7	1	1	0	0	0	0	0	66
21:00	1	0	0	5	19	25	6	3	0	0	0	0	0	0	59
22:00	1	0	0	3	14	14	1	1	0	0	0	0	0	0	34
23:00	0	0	0	2	7	8	6	1	2	0	0	0	0	0	26
Total	26	6	17	118	543	791	232	41	7	0	1	1	0	0	1783

Daily
 15th Percentile : 30 MPH
 50th Percentile : 36 MPH
 85th Percentile : 40 MPH
 95th Percentile : 44 MPH

 Mean Speed(Average) : 36 MPH
 10 MPH Pace Speed : 31-40 MPH
 Number in Pace : 1334
 Percent in Pace : 74.8%
 Number of Vehicles > 55 MPH : 2
 Percent of Vehicles > 55 MPH : 0.1%

SRPEDD
88 BROADWAY
TAUNTON MA, 02780

Weather: FAIR
Counted By: K.R. / R.R. / P.B.
F.C./ Counter#: U-5/ 27851
Town: FAIRHAVEN

Site Code:
Station ID:
HOWLAND ROAD
East of Adams Street
Latitude: 0' 0.0000 Undefined

EB

Start Time	15	20	25	30	35	40	45	50	55	60	65	70	75	999	Total
08/01/18	0	0	0	2	3	7	3	0	0	0	0	0	0	0	15
01:00	0	0	0	0	3	2	1	0	0	0	0	0	0	0	6
02:00	0	1	0	0	1	0	1	0	0	0	0	0	0	0	3
03:00	0	0	0	0	0	1	1	0	0	0	0	0	0	0	2
04:00	0	0	0	2	3	3	1	2	0	0	0	0	0	0	11
05:00	0	1	0	1	4	9	4	2	1	0	0	0	0	0	22
06:00	0	0	1	2	11	15	9	0	0	0	0	0	0	0	38
07:00	2	0	0	3	15	42	18	4	1	0	0	0	0	0	85
08:00	1	1	0	6	36	40	11	3	0	0	0	0	0	0	98
09:00	3	1	2	7	47	44	14	3	0	0	0	0	0	0	121
10:00	3	0	1	10	75	54	15	1	0	1	0	0	0	0	160
11:00	6	0	1	14	52	67	16	3	0	0	0	0	0	0	159
12 PM	3	1	1	17	62	69	17	4	1	0	0	0	0	0	175
13:00	3	0	3	8	50	61	21	1	0	0	0	0	0	0	147
14:00	2	0	1	9	59	69	26	3	0	0	0	0	0	0	169
15:00	2	0	0	14	56	53	17	2	1	0	0	0	0	0	145
16:00	4	0	0	12	46	68	13	3	1	0	0	0	0	0	147
17:00	2	1	1	16	53	60	18	1	1	0	0	0	0	0	153
18:00	1	3	0	5	54	58	10	2	1	0	0	0	0	0	134
19:00	0	2	2	3	44	52	11	1	1	0	0	0	0	0	116
20:00	0	0	1	6	24	22	9	0	0	0	0	0	0	0	62
21:00	0	0	2	4	9	15	12	1	0	0	0	0	0	0	43
22:00	0	0	0	0	13	24	6	0	0	0	0	0	0	0	43
23:00	0	0	0	2	4	10	6	0	0	0	0	0	0	0	22
Total	32	11	16	143	724	845	260	36	8	1	0	0	0	0	2076

Daily
 15th Percentile : 30 MPH
 50th Percentile : 35 MPH
 85th Percentile : 39 MPH
 95th Percentile : 43 MPH

 Mean Speed(Average) : 36 MPH
 10 MPH Pace Speed : 31-40 MPH
 Number in Pace : 1569
 Percent in Pace : 75.6%
 Number of Vehicles > 55 MPH : 1
 Percent of Vehicles > 55 MPH : 0.0%

Grand Total	58	17	33	261	1267	1636	492	77	15	1	1	1	0	0	3859
--------------------	-----------	-----------	-----------	------------	-------------	-------------	------------	-----------	-----------	----------	----------	----------	----------	----------	-------------

Overall
 15th Percentile : 30 MPH
 50th Percentile : 35 MPH
 85th Percentile : 40 MPH
 95th Percentile : 44 MPH

 Mean Speed(Average) : 36 MPH
 10 MPH Pace Speed : 31-40 MPH
 Number in Pace : 2903
 Percent in Pace : 75.2%
 Number of Vehicles > 55 MPH : 3
 Percent of Vehicles > 55 MPH : 0.1%

SRPEDD
88 BROADWAY
TAUNTON MA, 02780

Weaher: FAIR
Counted By: K.R. / R.R. / P.B.
F.C./ Counter#: U-5/ 27851
Town: FAIRHAVEN

Site Code:
Station ID:
HOWLAND ROAD
East of Adams Street
Latitude: 0' 0.0000 Undefined

WB

Start Time	1 15	16 20	21 25	26 30	31 35	36 40	41 45	46 50	51 55	56 60	61 65	66 70	71 75	76 999	Total
07/31/18	1	0	1	2	2	2	0	0	0	0	0	0	0	0	8
01:00	0	0	0	1	0	0	1	0	0	0	0	0	0	0	2
02:00	0	0	1	0	2	2	1	0	0	0	0	0	0	0	6
03:00	0	0	0	1	2	0	0	0	0	0	0	0	0	0	3
04:00	1	1	2	2	6	3	2	0	0	0	0	0	0	0	17
05:00	0	0	4	7	10	12	1	1	0	0	0	0	0	0	35
06:00	1	0	4	15	19	6	1	0	0	0	0	0	0	0	46
07:00	5	4	9	25	30	15	4	0	0	0	0	0	0	0	92
08:00	7	3	15	40	28	16	2	1	0	0	0	0	0	0	112
09:00	1	4	9	43	37	7	0	1	0	0	0	0	0	0	102
10:00	1	1	11	49	33	15	3	1	0	0	0	0	0	0	114
11:00	3	2	15	37	37	12	2	0	0	0	0	0	0	0	108
12 PM	12	10	20	43	45	25	3	0	0	0	0	0	0	0	158
13:00	4	11	23	52	39	12	1	0	1	0	0	0	0	0	143
14:00	12	7	24	54	32	10	4	0	0	0	0	0	0	0	143
15:00	14	10	16	50	46	12	5	0	0	0	0	0	0	0	153
16:00	9	4	19	51	58	21	2	0	1	0	0	0	0	0	165
17:00	41	23	29	44	42	17	2	0	0	0	0	0	0	0	198
18:00	3	5	19	28	41	20	2	1	0	0	0	0	0	0	119
19:00	2	1	11	36	39	9	0	0	0	0	0	0	0	0	98
20:00	3	1	9	32	21	8	0	0	0	0	0	0	0	0	74
21:00	0	1	3	12	19	4	2	0	0	0	0	0	0	0	41
22:00	1	1	2	16	9	7	2	0	0	0	0	0	0	0	38
23:00	0	1	1	7	7	4	3	0	0	0	0	0	0	0	23
Total	121	90	247	647	604	239	43	5	2	0	0	0	0	0	1998

Daily

15th Percentile :	21 MPH
50th Percentile :	29 MPH
85th Percentile :	34 MPH
95th Percentile :	38 MPH
Mean Speed(Average) :	29 MPH
10 MPH Pace Speed :	26-35 MPH
Number in Pace :	1251
Percent in Pace :	62.6%
Number of Vehicles > 55 MPH :	0
Percent of Vehicles > 55 MPH :	0.0%

SRPEDD
88 BROADWAY
TAUNTON MA, 02780

Weather: FAIR
Counted By: K.R. / R.R. / P.B.
F.C./ Counter#: U-5/ 27851
Town: FAIRHAVEN

Site Code:
Station ID:
HOWLAND ROAD
East of Adams Street
Latitude: 0' 0.0000 Undefined

WB	Start Time	1	16	21	26	31	36	41	46	51	56	61	66	71	76	999	Total
		15	20	25	30	35	40	45	50	55	60	65	70	75	999		
08/01/18	0	1	1	3	6	1	0	0	0	0	0	0	0	0	0	0	12
01:00	0	0	0	2	0	2	0	0	0	0	0	0	0	0	0	0	4
02:00	0	0	2	0	0	0	0	0	0	0	0	0	0	0	0	0	2
03:00	0	0	1	0	0	2	1	0	0	0	0	0	0	0	0	0	4
04:00	1	0	0	3	7	2	1	1	0	0	0	0	0	0	0	0	15
05:00	0	2	1	6	19	8	1	0	0	0	0	0	0	0	0	0	37
06:00	0	0	4	9	22	8	3	0	1	0	0	0	0	0	0	0	47
07:00	6	0	17	22	30	14	3	1	0	0	0	0	0	0	0	0	93
08:00	9	5	14	36	42	17	3	0	0	0	0	0	0	0	0	0	126
09:00	2	3	21	53	38	8	2	2	0	0	0	0	0	0	0	0	129
10:00	1	3	15	46	39	13	3	0	0	0	0	0	0	0	0	0	120
11:00	9	8	25	54	43	14	3	1	0	0	0	0	0	0	0	0	157
12 PM	6	7	27	55	37	14	1	0	0	0	0	0	0	0	0	0	147
13:00	4	5	13	42	60	21	4	0	0	0	0	0	0	0	0	0	149
14:00	5	3	29	36	48	10	5	0	0	0	0	0	0	0	0	0	136
15:00	8	13	33	45	46	8	0	1	0	0	0	0	0	0	0	0	154
16:00	19	9	23	45	49	19	0	2	0	0	0	0	0	0	0	0	166
17:00	6	4	28	49	51	11	1	1	0	0	0	0	0	0	0	0	151
18:00	5	5	24	50	35	13	4	0	0	0	0	0	0	0	0	0	136
19:00	4	4	16	37	30	11	0	0	0	0	0	0	0	0	0	0	102
20:00	2	8	26	46	24	4	0	0	0	0	0	0	0	0	0	0	110
21:00	0	0	3	11	22	7	1	2	0	0	0	0	0	0	0	0	46
22:00	0	1	0	6	10	13	3	0	0	0	1	0	0	0	0	0	34
23:00	0	0	0	5	6	7	1	0	0	0	0	0	0	0	0	0	19
Total	87	81	323	661	664	227	40	11	1	0	1	0	0	0	0	0	2096

Daily
 15th Percentile : 22 MPH
 50th Percentile : 29 MPH
 85th Percentile : 34 MPH
 95th Percentile : 38 MPH

 Mean Speed(Average) : 29 MPH
 10 MPH Pace Speed : 26-35 MPH
 Number in Pace : 1325
 Percent in Pace : 63.2%
 Number of Vehicles > 55 MPH : 1
 Percent of Vehicles > 55 MPH : 0.0%

Grand Total	208	171	570	1308	1268	466	83	16	3	0	1	0	0	0	0	0	4094
-------------	-----	-----	-----	------	------	-----	----	----	---	---	---	---	---	---	---	---	------

Overall
 15th Percentile : 22 MPH
 50th Percentile : 29 MPH
 85th Percentile : 34 MPH
 95th Percentile : 38 MPH

 Mean Speed(Average) : 29 MPH
 10 MPH Pace Speed : 26-35 MPH
 Number in Pace : 2576
 Percent in Pace : 62.9%
 Number of Vehicles > 55 MPH : 1
 Percent of Vehicles > 55 MPH : 0.0%

SRPEDD
88 BROADWAY
TAUNTON MA, 02780

Weaher: FAIR
Counted By: K.R. / R.R. / P.B.
F.C./ Counter#: U-5/ 27851
Town: FAIRHAVEN

Site Code:
Station ID:
HOWLAND ROAD
East of Adams Street
Latitude: 0' 0.0000 Undefined

EB, WB

Start Time	15	20	25	30	35	40	45	50	55	60	65	70	75	999	Total
07/31/18	1	0	1	2	4	10	2	1	1	0	0	0	0	0	22
01:00	0	0	0	1	0	0	1	0	0	0	0	0	0	0	2
02:00	0	0	1	1	2	4	1	1	0	0	1	0	0	0	11
03:00	0	0	0	1	2	2	0	0	0	0	0	0	0	0	5
04:00	1	1	2	2	9	4	2	0	0	0	0	0	0	0	21
05:00	0	1	4	8	12	15	4	3	0	0	0	0	0	0	47
06:00	1	0	4	16	32	17	9	3	0	0	0	0	0	0	82
07:00	6	5	9	29	47	54	10	1	0	0	0	0	0	0	161
08:00	8	3	17	47	46	52	12	5	0	0	0	0	0	0	190
09:00	1	4	9	51	71	49	12	5	0	0	0	0	0	0	202
10:00	2	1	15	61	69	60	21	3	0	0	0	0	0	0	232
11:00	4	3	16	40	79	78	21	0	0	0	0	0	0	0	241
12 PM	16	11	20	47	93	85	23	1	0	0	0	0	0	0	296
13:00	5	11	24	58	78	70	11	2	1	0	0	0	0	0	260
14:00	14	7	25	64	81	61	26	2	0	0	0	1	0	0	281
15:00	17	10	17	53	86	80	16	3	1	0	0	0	0	0	283
16:00	12	5	21	58	80	94	30	5	2	0	0	0	0	0	307
17:00	47	24	32	64	89	66	17	1	0	0	0	0	0	0	340
18:00	3	5	20	40	79	72	12	1	1	0	0	0	0	0	233
19:00	2	1	12	44	74	50	18	3	0	0	0	0	0	0	204
20:00	4	1	9	33	39	45	7	1	1	0	0	0	0	0	140
21:00	1	1	3	17	38	29	8	3	0	0	0	0	0	0	100
22:00	2	1	2	19	23	21	3	1	0	0	0	0	0	0	72
23:00	0	1	1	9	14	12	9	1	2	0	0	0	0	0	49
Total	147	96	264	765	1147	1030	275	46	9	0	1	1	0	0	3781

Daily

- 15th Percentile : 25 MPH
- 50th Percentile : 32 MPH
- 85th Percentile : 38 MPH
- 95th Percentile : 42 MPH

Mean Speed(Average) : 32 MPH

10 MPH Pace Speed : 31-40 MPH

- Number in Pace : 2177
- Percent in Pace : 57.6%
- Number of Vehicles > 55 MPH : 2
- Percent of Vehicles > 55 MPH : 0.1%

SRPEDD
88 BROADWAY
TAUNTON MA, 02780

Weather: FAIR
Counted By: K.R. / R.R. / P.B.
F.C./ Counter#: U-5/ 27851
Town: FAIRHAVEN

Site Code:
Station ID:
HOWLAND ROAD
East of Adams Street
Latitude: 0' 0.0000 Undefined

EB, WB

Start Time	1 15	16 20	21 25	26 30	31 35	36 40	41 45	46 50	51 55	56 60	61 65	66 70	71 75	76 999	Total
08/01/18	0	1	1	5	9	8	3	0	0	0	0	0	0	0	27
01:00	0	0	0	2	3	4	1	0	0	0	0	0	0	0	10
02:00	0	1	2	0	1	0	1	0	0	0	0	0	0	0	5
03:00	0	0	1	0	0	3	2	0	0	0	0	0	0	0	6
04:00	1	0	0	5	10	5	2	3	0	0	0	0	0	0	26
05:00	0	3	1	7	23	17	5	2	1	0	0	0	0	0	59
06:00	0	0	5	11	33	23	12	0	1	0	0	0	0	0	85
07:00	8	0	17	25	45	56	21	5	1	0	0	0	0	0	178
08:00	10	6	14	42	78	57	14	3	0	0	0	0	0	0	224
09:00	5	4	23	60	85	52	16	5	0	0	0	0	0	0	250
10:00	4	3	16	56	114	67	18	1	0	1	0	0	0	0	280
11:00	15	8	26	68	95	81	19	4	0	0	0	0	0	0	316
12 PM	9	8	28	72	99	83	18	4	1	0	0	0	0	0	322
13:00	7	5	16	50	110	82	25	1	0	0	0	0	0	0	296
14:00	7	3	30	45	107	79	31	3	0	0	0	0	0	0	305
15:00	10	13	33	59	102	61	17	3	1	0	0	0	0	0	299
16:00	23	9	23	57	95	87	13	5	1	0	0	0	0	0	313
17:00	8	5	29	65	104	71	19	2	1	0	0	0	0	0	304
18:00	6	8	24	55	89	71	14	2	1	0	0	0	0	0	270
19:00	4	6	18	40	74	63	11	1	1	0	0	0	0	0	218
20:00	2	8	27	52	48	26	9	0	0	0	0	0	0	0	172
21:00	0	0	5	15	31	22	13	3	0	0	0	0	0	0	89
22:00	0	1	0	6	23	37	9	0	0	0	1	0	0	0	77
23:00	0	0	0	7	10	17	7	0	0	0	0	0	0	0	41
Total	119	92	339	804	1388	1072	300	47	9	1	1	0	0	0	4172

Daily
 15th Percentile : 25 MPH
 50th Percentile : 32 MPH
 85th Percentile : 38 MPH
 95th Percentile : 42 MPH

 Mean Speed(Average) : 32 MPH
 10 MPH Pace Speed : 31-40 MPH
 Number in Pace : 2460
 Percent in Pace : 59.0%
 Number of Vehicles > 55 MPH : 2
 Percent of Vehicles > 55 MPH : 0.0%

Grand Total	266	188	603	1569	2535	2102	575	93	18	1	2	1	0	0	7953
--------------------	------------	------------	------------	-------------	-------------	-------------	------------	-----------	-----------	----------	----------	----------	----------	----------	-------------

Overall
 15th Percentile : 25 MPH
 50th Percentile : 32 MPH
 85th Percentile : 38 MPH
 95th Percentile : 42 MPH

 Mean Speed(Average) : 32 MPH
 10 MPH Pace Speed : 31-40 MPH
 Number in Pace : 4637
 Percent in Pace : 58.3%
 Number of Vehicles > 55 MPH : 4
 Percent of Vehicles > 55 MPH : 0.1%

SRPEDD
88 BROADWAY
TAUNTON MA, 02780

Weather: FAIR
Counted by: L.O./C.M.
F.C./Counter#: U-5/35410
Town: FAIRHAVEN

Site Code:
Station ID:
MAIN STREET
South of I-195
Latitude: 41' 39.1940 North

Start Time	13-May-19		Tue		Wed		Thu		Fri		Sat		Sun		Week Average	
	NB	SB	NB	SB	NB	SB	NB	SB	NB	SB	NB	SB	NB	SB	NB	SB
12:00 AM	*	*	14	11	10	12	*	*	*	*	*	*	*	*	12	12
01:00	*	*	3	8	8	9	*	*	*	*	*	*	*	*	6	8
02:00	*	*	8	2	10	3	*	*	*	*	*	*	*	*	9	2
03:00	*	*	10	3	12	6	*	*	*	*	*	*	*	*	11	4
04:00	*	*	21	8	28	12	*	*	*	*	*	*	*	*	24	10
05:00	*	*	58	32	70	32	*	*	*	*	*	*	*	*	64	32
06:00	*	*	121	96	121	90	*	*	*	*	*	*	*	*	121	93
07:00	*	*	237	285	273	298	*	*	*	*	*	*	*	*	255	292
08:00	*	*	215	172	221	154	*	*	*	*	*	*	*	*	218	163
09:00	*	*	181	149	196	155	*	*	*	*	*	*	*	*	188	152
10:00	*	*	194	157	199	160	*	*	*	*	*	*	*	*	196	158
11:00	*	*	186	160	210	179	*	*	*	*	*	*	*	*	198	170
12:00 PM	*	*	247	162	225	175	*	*	*	*	*	*	*	*	236	168
01:00	*	*	234	186	246	163	*	*	*	*	*	*	*	*	240	174
02:00	*	*	252	215	299	232	*	*	*	*	*	*	*	*	276	224
03:00	*	*	231	209	280	213	*	*	*	*	*	*	*	*	256	211
04:00	*	*	281	200	296	232	*	*	*	*	*	*	*	*	288	216
05:00	*	*	234	223	254	246	*	*	*	*	*	*	*	*	244	234
06:00	*	*	186	167	298	244	*	*	*	*	*	*	*	*	242	206
07:00	*	*	127	117	172	151	*	*	*	*	*	*	*	*	150	134
08:00	*	*	92	101	165	164	*	*	*	*	*	*	*	*	128	132
09:00	*	*	70	69	137	93	*	*	*	*	*	*	*	*	104	81
10:00	*	*	37	31	49	39	*	*	*	*	*	*	*	*	43	35
11:00	*	*	45	39	39	36	*	*	*	*	*	*	*	*	42	38
Lane	0	0	3284	2802	3818	3098	0	0	0	0	0	0	0	0	3551	2949
Day	0		6086		6916		0		0		0		0		6500	
AM Peak	-	-	07:00	07:00	07:00	07:00	-	-	-	-	-	-	-	-	07:00	07:00
Vol.	-	-	237	285	273	298	-	-	-	-	-	-	-	-	255	292
PM Peak	-	-	16:00	17:00	14:00	17:00	-	-	-	-	-	-	-	-	16:00	17:00
Vol.	-	-	281	223	299	246	-	-	-	-	-	-	-	-	288	234

Comb. Total	0	6086	6916	0	0	0	0	6500
ADT	ADT 6,528	AADT 6,528						

SRPEDD
 88 BROADWAY
 TAUNTON MA, 02780

Weather: FAIR
 Counted by: L.O./C.M.
 F.C./Counter#: U-5/35410
 Town: FAIRHAVEN

Site Code:
 Station ID:
 MAIN STREET
 South of I-195
 Latitude: 41' 39.1940 North

NB

Start Time	Motorcycl	Cars & Trailers	2 Axle Long	Buses	2 Axle 6 Tire	3 Axle Single	4 Axle Single	5 Axle Single	6 Axle Single	4 Axle Single	5 Axle Multi	6 Axle Multi	7 Axle Multi	Bicycles	Total
05/14/19	0	12	1	0	1	0	0	0	0	0	0	0	0	0	14
01:00	0	1	0	0	2	0	0	0	0	0	0	0	0	0	3
02:00	0	7	0	0	1	0	0	0	0	0	0	0	0	0	8
03:00	0	4	5	0	1	0	0	0	0	0	0	0	0	0	10
04:00	0	15	4	0	2	0	0	0	0	0	0	0	0	0	21
05:00	0	38	11	0	9	0	0	0	0	0	0	0	0	0	58
06:00	0	89	22	1	9	0	0	0	0	0	0	0	0	0	121
07:00	0	158	61	0	17	1	0	0	0	0	0	0	0	0	237
08:00	0	135	50	0	25	3	0	2	0	0	0	0	0	0	215
09:00	0	118	40	0	20	1	0	2	0	0	0	0	0	0	181
10:00	0	126	38	0	27	1	0	2	0	0	0	0	0	0	194
11:00	0	114	46	1	24	1	0	0	0	0	0	0	0	0	186
12 PM	0	156	60	0	25	3	0	2	0	0	0	0	0	1	247
13:00	1	152	46	1	30	0	0	4	0	0	0	0	0	0	234
14:00	1	174	49	1	23	2	0	2	0	0	0	0	0	0	252
15:00	0	161	44	1	24	1	0	0	0	0	0	0	0	0	231
16:00	0	199	58	1	23	0	0	0	0	0	0	0	0	0	281
17:00	0	163	55	1	15	0	0	0	0	0	0	0	0	0	234
18:00	0	137	41	1	7	0	0	0	0	0	0	0	0	0	186
19:00	0	84	31	0	12	0	0	0	0	0	0	0	0	0	127
20:00	0	68	16	0	8	0	0	0	0	0	0	0	0	0	92
21:00	0	55	11	0	4	0	0	0	0	0	0	0	0	0	70
22:00	0	20	11	0	6	0	0	0	0	0	0	0	0	0	37
23:00	0	38	4	0	3	0	0	0	0	0	0	0	0	0	45
Total	2	2224	704	8	318	13	0	14	0	0	0	0	0	1	3284
Percent	0.1%	67.7%	21.4%	0.2%	9.7%	0.4%	0.0%	0.4%	0.0%	0.0%	0.0%	0.0%	0.0%	0.0%	
AM Peak		07:00	07:00	06:00	10:00	08:00		08:00							
Vol.		158	61	1	27	3		2							
PM Peak	13:00	16:00	12:00	13:00	13:00	12:00		13:00						12:00	
Vol.	1	199	60	1	30	3		4						1	

SRPEDD
 88 BROADWAY
 TAUNTON MA, 02780

Weather: FAIR
 Counted by: L.O./C.M.
 F.C./Counter#: U-5/35410
 Town: FAIRHAVEN

Site Code:
 Station ID:
 MAIN STREET
 South of I-195
 Latitude: 41' 39.1940 North

SB

Start Time	Motorcycl	Cars & Trailers	2 Axle Long	Buses	2 Axle 6 Tire	3 Axle Single	4 Axle Single	5 Axle Single	6 Axle Single	4 Axle Single	5 Axle Multi	6 Axle Multi	7 Axle Multi	Bicycles	Total
05/14/19	0	9	1	0	1	0	0	0	0	0	0	0	0	0	11
01:00	0	8	0	0	0	0	0	0	0	0	0	0	0	0	8
02:00	0	2	0	0	0	0	0	0	0	0	0	0	0	0	2
03:00	0	1	2	0	0	0	0	0	0	0	0	0	0	0	3
04:00	0	6	2	0	0	0	0	0	0	0	0	0	0	0	8
05:00	0	20	10	0	1	1	0	0	0	0	0	0	0	0	32
06:00	0	72	18	1	3	1	0	0	0	0	0	0	0	1	96
07:00	0	210	62	0	12	1	0	0	0	0	0	0	0	0	285
08:00	0	121	41	1	6	2	0	0	0	0	0	0	0	1	172
09:00	0	109	31	0	4	3	0	2	0	0	0	0	0	0	149
10:00	0	112	33	2	9	1	0	0	0	0	0	0	0	0	157
11:00	1	110	35	1	10	0	0	1	0	0	0	0	0	2	160
12 PM	0	125	27	1	8	1	0	0	0	0	0	0	0	0	162
13:00	2	129	34	1	16	2	0	1	0	0	0	0	0	1	186
14:00	0	164	40	1	7	2	0	1	0	0	0	0	0	0	215
15:00	0	167	25	1	14	2	0	0	0	0	0	0	0	0	209
16:00	1	156	34	1	8	0	0	0	0	0	0	0	0	0	200
17:00	0	179	36	0	6	1	0	1	0	0	0	0	0	0	223
18:00	0	135	25	1	5	0	0	0	0	0	0	0	0	1	167
19:00	0	103	10	0	4	0	0	0	0	0	0	0	0	0	117
20:00	0	86	14	0	1	0	0	0	0	0	0	0	0	0	101
21:00	0	61	6	1	1	0	0	0	0	0	0	0	0	0	69
22:00	0	27	4	0	0	0	0	0	0	0	0	0	0	0	31
23:00	0	35	4	0	0	0	0	0	0	0	0	0	0	0	39
Total	4	2147	494	12	116	17	0	6	0	0	0	0	0	6	2802
Percent	0.1%	76.6%	17.6%	0.4%	4.1%	0.6%	0.0%	0.2%	0.0%	0.0%	0.0%	0.0%	0.0%	0.2%	
AM Peak	11:00	07:00	07:00	10:00	07:00	09:00		09:00						11:00	
Vol.	1	210	62	2	12	3		2						2	
PM Peak	13:00	17:00	14:00	12:00	13:00	13:00		13:00						13:00	
Vol.	2	179	40	1	16	2		1						1	

SRPEDD
 88 BROADWAY
 TAUNTON MA, 02780

Weather: FAIR
 Counted by: L.O./C.M.
 F.C./Counter#: U-5/35410
 Town: FAIRHAVEN

Site Code:
 Station ID:
 MAIN STREET
 South of I-195
 Latitude: 41' 39.1940 North

NB, SB

Start Time	Motorcycl	Cars & Trailers	2 Axle Long	Buses	2 Axle 6 Tire	3 Axle Single	4 Axle Single	5 Axle Single	6 Axle Single	4 Axle Single	5 Axle Multi	6 Axle Multi	7 Axle Multi	Bicycles	Total
05/14/19	0	21	2	0	2	0	0	0	0	0	0	0	0	0	25
01:00	0	9	0	0	2	0	0	0	0	0	0	0	0	0	11
02:00	0	9	0	0	1	0	0	0	0	0	0	0	0	0	10
03:00	0	5	7	0	1	0	0	0	0	0	0	0	0	0	13
04:00	0	21	6	0	2	0	0	0	0	0	0	0	0	0	29
05:00	0	58	21	0	10	1	0	0	0	0	0	0	0	0	90
06:00	0	161	40	2	12	1	0	0	0	0	0	0	0	1	217
07:00	0	368	123	0	29	2	0	0	0	0	0	0	0	0	522
08:00	0	256	91	1	31	5	0	2	0	0	0	0	0	1	387
09:00	0	227	71	0	24	4	0	4	0	0	0	0	0	0	330
10:00	0	238	71	2	36	2	0	2	0	0	0	0	0	0	351
11:00	1	224	81	2	34	1	0	1	0	0	0	0	0	2	346
12 PM	0	281	87	1	33	4	0	2	0	0	0	0	0	1	409
13:00	3	281	80	2	46	2	0	5	0	0	0	0	0	1	420
14:00	1	338	89	2	30	4	0	3	0	0	0	0	0	0	467
15:00	0	328	69	2	38	3	0	0	0	0	0	0	0	0	440
16:00	1	355	92	2	31	0	0	0	0	0	0	0	0	0	481
17:00	0	342	91	1	21	1	0	1	0	0	0	0	0	0	457
18:00	0	272	66	2	12	0	0	0	0	0	0	0	0	1	353
19:00	0	187	41	0	16	0	0	0	0	0	0	0	0	0	244
20:00	0	154	30	0	9	0	0	0	0	0	0	0	0	0	193
21:00	0	116	17	1	5	0	0	0	0	0	0	0	0	0	139
22:00	0	47	15	0	6	0	0	0	0	0	0	0	0	0	68
23:00	0	73	8	0	3	0	0	0	0	0	0	0	0	0	84
Total	6	4371	1198	20	434	30	0	20	0	0	0	0	0	7	6086
Percent	0.1%	71.8%	19.7%	0.3%	7.1%	0.5%	0.0%	0.3%	0.0%	0.0%	0.0%	0.0%	0.0%	0.1%	
AM Peak	11:00	07:00	07:00	06:00	10:00	08:00		09:00						11:00	
Vol.	1	368	123	2	36	5		4						2	
PM Peak	13:00	16:00	16:00	13:00	13:00	12:00		13:00						12:00	
Vol.	3	355	92	2	46	4		5						1	

SRPEDD
88 BROADWAY
TAUNTON MA, 02780

Weather: FAIR
Counted by: L.O./C.M.
F.C./Counter#: U-5/35410
Town: FAIRHAVEN

Site Code:
Station ID:
MAIN STREET
South of I-195
Latitude: 41' 39.1940 North

NB

Start Time	15	20	25	30	35	40	45	50	55	60	65	70	75	999	Total
05/14/19	0	0	0	1	4	6	2	1	0	0	0	0	0	0	14
01:00	0	0	0	1	0	1	0	1	0	0	0	0	0	0	3
02:00	0	0	0	1	3	4	0	0	0	0	0	0	0	0	8
03:00	0	0	0	0	0	5	1	1	2	1	0	0	0	0	10
04:00	0	0	0	0	6	3	5	6	1	0	0	0	0	0	21
05:00	2	2	0	0	8	22	14	4	6	0	0	0	0	0	58
06:00	0	0	0	1	21	40	40	16	3	0	0	0	0	0	121
07:00	5	0	8	5	48	100	56	12	2	1	0	0	0	0	237
08:00	3	2	10	14	35	100	36	14	1	0	0	0	0	0	215
09:00	8	0	5	8	41	65	49	4	1	0	0	0	0	0	181
10:00	1	1	3	14	58	78	31	6	2	0	0	0	0	0	194
11:00	3	0	6	19	45	80	29	2	2	0	0	0	0	0	186
12 PM	4	1	11	31	61	93	34	11	1	0	0	0	0	0	247
13:00	7	0	4	9	54	113	40	5	2	0	0	0	0	0	234
14:00	9	1	5	11	72	104	44	4	1	1	0	0	0	0	252
15:00	5	1	2	15	70	73	50	15	0	0	0	0	0	0	231
16:00	7	0	0	9	63	130	64	7	0	0	0	1	0	0	281
17:00	7	0	2	12	42	101	62	8	0	0	0	0	0	0	234
18:00	1	0	1	4	36	84	48	10	2	0	0	0	0	0	186
19:00	0	1	0	9	20	49	40	6	2	0	0	0	0	0	127
20:00	0	0	2	7	24	34	20	4	0	1	0	0	0	0	92
21:00	0	0	0	4	16	32	14	4	0	0	0	0	0	0	70
22:00	0	0	0	2	12	15	5	3	0	0	0	0	0	0	37
23:00	0	0	1	2	14	15	9	3	1	0	0	0	0	0	45
Total	62	9	60	179	753	1347	693	147	29	4	0	1	0	0	3284

Daily

- 15th Percentile : 31 MPH
- 50th Percentile : 37 MPH
- 85th Percentile : 42 MPH
- 95th Percentile : 45 MPH

Mean Speed(Average) : 37 MPH

- 10 MPH Pace Speed : 31-40 MPH
- Number in Pace : 2100
- Percent in Pace : 63.9%
- Number of Vehicles > 55 MPH : 5
- Percent of Vehicles > 55 MPH : 0.2%

SRPEDD
88 BROADWAY
TAUNTON MA, 02780

Weather: FAIR
Counted by: L.O./C.M.
F.C./Counter#: U-5/35410
Town: FAIRHAVEN

Site Code:
Station ID:
MAIN STREET
South of I-195
Latitude: 41' 39.1940 North

NB

Start Time	1 15	16 20	21 25	26 30	31 35	36 40	41 45	46 50	51 55	56 60	61 65	66 70	71 75	76 999	Total
05/15/19	0	0	0	1	1	3	5	0	0	0	0	0	0	0	10
01:00	0	0	0	0	2	3	1	1	1	0	0	0	0	0	8
02:00	0	0	0	0	1	3	5	0	1	0	0	0	0	0	10
03:00	0	0	0	0	1	3	3	3	2	0	0	0	0	0	12
04:00	0	0	0	2	4	11	7	3	1	0	0	0	0	0	28
05:00	0	0	1	0	7	26	26	8	2	0	0	0	0	0	70
06:00	0	0	2	0	24	40	40	12	3	0	0	0	0	0	121
07:00	6	0	5	7	52	121	69	12	1	0	0	0	0	0	273
08:00	5	1	4	15	50	80	51	13	2	0	0	0	0	0	221
09:00	8	2	0	13	38	76	47	12	0	0	0	0	0	0	196
10:00	3	1	2	21	59	76	32	5	0	0	0	0	0	0	199
11:00	2	0	6	18	58	87	36	3	0	0	0	0	0	0	210
12 PM	6	0	7	27	51	86	38	9	0	0	0	1	0	0	225
13:00	1	0	4	23	80	99	34	5	0	0	0	0	0	0	246
14:00	10	1	6	26	94	116	39	7	0	0	0	0	0	0	299
15:00	3	0	4	16	83	111	56	7	0	0	0	0	0	0	280
16:00	5	0	6	6	81	132	52	10	4	0	0	0	0	0	296
17:00	10	0	4	9	58	101	53	17	2	0	0	0	0	0	254
18:00	12	1	5	9	82	118	59	12	0	0	0	0	0	0	298
19:00	6	0	2	5	36	64	44	15	0	0	0	0	0	0	172
20:00	5	0	2	12	48	66	27	3	2	0	0	0	0	0	165
21:00	1	0	1	6	47	61	18	3	0	0	0	0	0	0	137
22:00	1	0	0	4	8	20	12	4	0	0	0	0	0	0	49
23:00	0	0	0	6	12	11	9	1	0	0	0	0	0	0	39
Total	84	6	61	226	977	1514	763	165	21	0	0	1	0	0	3818

Daily
 15th Percentile : 31 MPH
 50th Percentile : 36 MPH
 85th Percentile : 42 MPH
 95th Percentile : 44 MPH

 Mean Speed(Average) : 37 MPH
 10 MPH Pace Speed : 31-40 MPH
 Number in Pace : 2491
 Percent in Pace : 65.2%
 Number of Vehicles > 55 MPH : 1
 Percent of Vehicles > 55 MPH : 0.0%

Grand Total	146	15	121	405	1730	2861	1456	312	50	4	0	2	0	0	7102
-------------	-----	----	-----	-----	------	------	------	-----	----	---	---	---	---	---	------

Overall
 15th Percentile : 31 MPH
 50th Percentile : 36 MPH
 85th Percentile : 42 MPH
 95th Percentile : 45 MPH

 Mean Speed(Average) : 37 MPH
 10 MPH Pace Speed : 31-40 MPH
 Number in Pace : 4591
 Percent in Pace : 64.6%
 Number of Vehicles > 55 MPH : 6
 Percent of Vehicles > 55 MPH : 0.1%

SRPEDD
 88 BROADWAY
 TAUNTON MA, 02780

Weather: FAIR
 Counted by: L.O./C.M.
 F.C./Counter#: U-5/35410
 Town: FAIRHAVEN

Site Code:
 Station ID:
 MAIN STREET
 South of I-195
 Latitude: 41' 39.1940 North

SB

Start Time	15	20	25	30	35	40	45	50	55	60	65	70	75	999	Total
05/14/19	0	0	0	3	2	4	2	0	0	0	0	0	0	0	11
01:00	0	0	0	0	3	3	2	0	0	0	0	0	0	0	8
02:00	0	0	0	0	1	1	0	0	0	0	0	0	0	0	2
03:00	0	0	0	1	1	1	0	0	0	0	0	0	0	0	3
04:00	0	0	0	3	2	1	2	0	0	0	0	0	0	0	8
05:00	2	1	0	3	10	8	7	1	0	0	0	0	0	0	32
06:00	4	0	1	6	27	33	20	5	0	0	0	0	0	0	96
07:00	7	1	1	19	106	110	37	4	0	0	0	0	0	0	285
08:00	4	0	3	31	61	58	12	1	2	0	0	0	0	0	172
09:00	4	0	3	19	41	61	16	5	0	0	0	0	0	0	149
10:00	3	0	4	21	68	45	15	1	0	0	0	0	0	0	157
11:00	3	3	7	15	65	54	10	3	0	0	0	0	0	0	160
12 PM	6	0	4	27	58	49	14	4	0	0	0	0	0	0	162
13:00	3	0	1	18	64	74	22	4	0	0	0	0	0	0	186
14:00	7	0	3	19	90	70	20	6	0	0	0	0	0	0	215
15:00	5	1	8	20	89	59	21	6	0	0	0	0	0	0	209
16:00	8	0	3	13	72	76	25	1	1	1	0	0	0	0	200
17:00	6	0	2	20	68	83	40	1	3	0	0	0	0	0	223
18:00	2	0	3	9	50	66	32	3	1	1	0	0	0	0	167
19:00	2	0	3	14	35	38	22	2	1	0	0	0	0	0	117
20:00	0	0	1	5	37	36	18	3	1	0	0	0	0	0	101
21:00	0	0	0	5	28	27	6	2	1	0	0	0	0	0	69
22:00	0	0	1	0	5	17	7	1	0	0	0	0	0	0	31
23:00	0	0	0	3	8	16	8	4	0	0	0	0	0	0	39
Total	66	6	48	274	991	990	358	57	10	2	0	0	0	0	2802

Daily
 15th Percentile : 30 MPH
 50th Percentile : 35 MPH
 85th Percentile : 40 MPH
 95th Percentile : 44 MPH

 Mean Speed(Average) : 35 MPH
 10 MPH Pace Speed : 31-40 MPH
 Number in Pace : 1981
 Percent in Pace : 70.7%
 Number of Vehicles > 55 MPH : 2
 Percent of Vehicles > 55 MPH : 0.1%

SRPEDD
88 BROADWAY
TAUNTON MA, 02780

Weather: FAIR
Counted by: L.O./C.M.
F.C./Counter#: U-5/35410
Town: FAIRHAVEN

Site Code:
Station ID:
MAIN STREET
South of I-195
Latitude: 41' 39.1940 North

SB

Start Time	15	20	25	30	35	40	45	50	55	60	65	70	75	999	Total
05/15/19	0	0	0	1	2	5	3	1	0	0	0	0	0	0	12
01:00	0	0	0	1	4	3	1	0	0	0	0	0	0	0	9
02:00	0	0	0	1	2	0	0	0	0	0	0	0	0	0	3
03:00	0	0	0	1	0	2	3	0	0	0	0	0	0	0	6
04:00	1	2	0	3	1	2	1	2	0	0	0	0	0	0	12
05:00	0	0	0	2	11	11	5	1	2	0	0	0	0	0	32
06:00	3	0	3	5	21	43	13	2	0	0	0	0	0	0	90
07:00	5	0	3	13	108	113	44	10	2	0	0	0	0	0	298
08:00	3	0	3	16	35	72	18	7	0	0	0	0	0	0	154
09:00	6	0	4	15	63	45	20	1	1	0	0	0	0	0	155
10:00	3	0	7	24	61	48	15	2	0	0	0	0	0	0	160
11:00	3	0	2	29	67	55	19	2	1	1	0	0	0	0	179
12 PM	2	0	5	21	75	51	17	3	1	0	0	0	0	0	175
13:00	6	0	1	13	64	63	14	1	1	0	0	0	0	0	163
14:00	11	2	7	24	88	68	27	4	1	0	0	0	0	0	232
15:00	4	4	12	29	68	60	32	2	1	0	1	0	0	0	213
16:00	7	3	6	21	73	90	28	3	1	0	0	0	0	0	232
17:00	9	0	3	23	91	85	28	7	0	0	0	0	0	0	246
18:00	6	0	5	20	79	105	26	2	1	0	0	0	0	0	244
19:00	3	0	1	20	49	63	11	3	0	1	0	0	0	0	151
20:00	4	0	5	16	71	54	14	0	0	0	0	0	0	0	164
21:00	0	0	1	17	38	20	15	2	0	0	0	0	0	0	93
22:00	1	0	0	2	8	17	8	3	0	0	0	0	0	0	39
23:00	0	0	1	1	15	12	5	2	0	0	0	0	0	0	36
Total	77	11	69	318	1094	1087	367	60	12	2	1	0	0	0	3098

Daily
 15th Percentile : 29 MPH
 50th Percentile : 34 MPH
 85th Percentile : 39 MPH
 95th Percentile : 43 MPH

 Mean Speed(Average) : 35 MPH
 10 MPH Pace Speed : 31-40 MPH
 Number in Pace : 2181
 Percent in Pace : 70.4%
 Number of Vehicles > 55 MPH : 3
 Percent of Vehicles > 55 MPH : 0.1%

Grand Total	143	17	117	592	2085	2077	725	117	22	4	1	0	0	0	5900
--------------------	------------	-----------	------------	------------	-------------	-------------	------------	------------	-----------	----------	----------	----------	----------	----------	-------------

Overall
 15th Percentile : 30 MPH
 50th Percentile : 34 MPH
 85th Percentile : 39 MPH
 95th Percentile : 43 MPH

 Mean Speed(Average) : 35 MPH
 10 MPH Pace Speed : 31-40 MPH
 Number in Pace : 4162
 Percent in Pace : 70.5%
 Number of Vehicles > 55 MPH : 5
 Percent of Vehicles > 55 MPH : 0.1%

SRPEDD
 88 BROADWAY
 TAUNTON MA, 02780

Weather: FAIR
 Counted by: L.O./C.M.
 F.C./Counter#: U-5/35410
 Town: FAIRHAVEN

Site Code:
 Station ID:
 MAIN STREET
 South of I-195
 Latitude: 41' 39.1940 North

NB, SB

Start Time	1 15	16 20	21 25	26 30	31 35	36 40	41 45	46 50	51 55	56 60	61 65	66 70	71 75	76 999	Total
05/14/19	0	0	0	4	6	10	4	1	0	0	0	0	0	0	25
01:00	0	0	0	1	3	4	2	1	0	0	0	0	0	0	11
02:00	0	0	0	1	4	5	0	0	0	0	0	0	0	0	10
03:00	0	0	0	1	1	6	1	1	2	1	0	0	0	0	13
04:00	0	0	0	3	8	4	7	6	1	0	0	0	0	0	29
05:00	4	3	0	3	18	30	21	5	6	0	0	0	0	0	90
06:00	4	0	1	7	48	73	60	21	3	0	0	0	0	0	217
07:00	12	1	9	24	154	210	93	16	2	1	0	0	0	0	522
08:00	7	2	13	45	96	158	48	15	3	0	0	0	0	0	387
09:00	12	0	8	27	82	126	65	9	1	0	0	0	0	0	330
10:00	4	1	7	35	126	123	46	7	2	0	0	0	0	0	351
11:00	6	3	13	34	110	134	39	5	2	0	0	0	0	0	346
12 PM	10	1	15	58	119	142	48	15	1	0	0	0	0	0	409
13:00	10	0	5	27	118	187	62	9	2	0	0	0	0	0	420
14:00	16	1	8	30	162	174	64	10	1	1	0	0	0	0	467
15:00	10	2	10	35	159	132	71	21	0	0	0	0	0	0	440
16:00	15	0	3	22	135	206	89	8	1	1	0	1	0	0	481
17:00	13	0	4	32	110	184	102	9	3	0	0	0	0	0	457
18:00	3	0	4	13	86	150	80	13	3	1	0	0	0	0	353
19:00	2	1	3	23	55	87	62	8	3	0	0	0	0	0	244
20:00	0	0	3	12	61	70	38	7	1	1	0	0	0	0	193
21:00	0	0	0	9	44	59	20	6	1	0	0	0	0	0	139
22:00	0	0	1	2	17	32	12	4	0	0	0	0	0	0	68
23:00	0	0	1	5	22	31	17	7	1	0	0	0	0	0	84
Total	128	15	108	453	1744	2337	1051	204	39	6	0	1	0	0	6086

Daily
 15th Percentile : 30 MPH
 50th Percentile : 36 MPH
 85th Percentile : 41 MPH
 95th Percentile : 44 MPH

 Mean Speed(Average) : 36 MPH
 10 MPH Pace Speed : 31-40 MPH
 Number in Pace : 4081
 Percent in Pace : 67.1%
 Number of Vehicles > 55 MPH : 7
 Percent of Vehicles > 55 MPH : 0.1%

SRPEDD
88 BROADWAY
TAUNTON MA, 02780

Weather: FAIR
Counted by: L.O./C.M.
F.C./Counter#: U-5/35410
Town: FAIRHAVEN

Site Code:
Station ID:
MAIN STREET
South of I-195
Latitude: 41' 39.1940 North

NB, SB

Start Time	1 15	16 20	21 25	26 30	31 35	36 40	41 45	46 50	51 55	56 60	61 65	66 70	71 75	76 999	Total
05/15/19	0	0	0	2	3	8	8	1	0	0	0	0	0	0	22
01:00	0	0	0	1	6	6	2	1	1	0	0	0	0	0	17
02:00	0	0	0	1	3	3	5	0	1	0	0	0	0	0	13
03:00	0	0	0	1	1	5	6	3	2	0	0	0	0	0	18
04:00	1	2	0	5	5	13	8	5	1	0	0	0	0	0	40
05:00	0	0	1	2	18	37	31	9	4	0	0	0	0	0	102
06:00	3	0	5	5	45	83	53	14	3	0	0	0	0	0	211
07:00	11	0	8	20	160	234	113	22	3	0	0	0	0	0	571
08:00	8	1	7	31	85	152	69	20	2	0	0	0	0	0	375
09:00	14	2	4	28	101	121	67	13	1	0	0	0	0	0	351
10:00	6	1	9	45	120	124	47	7	0	0	0	0	0	0	359
11:00	5	0	8	47	125	142	55	5	1	1	0	0	0	0	389
12 PM	8	0	12	48	126	137	55	12	1	0	0	1	0	0	400
13:00	7	0	5	36	144	162	48	6	1	0	0	0	0	0	409
14:00	21	3	13	50	182	184	66	11	1	0	0	0	0	0	531
15:00	7	4	16	45	151	171	88	9	1	0	1	0	0	0	493
16:00	12	3	12	27	154	222	80	13	5	0	0	0	0	0	528
17:00	19	0	7	32	149	186	81	24	2	0	0	0	0	0	500
18:00	18	1	10	29	161	223	85	14	1	0	0	0	0	0	542
19:00	9	0	3	25	85	127	55	18	0	1	0	0	0	0	323
20:00	9	0	7	28	119	120	41	3	2	0	0	0	0	0	329
21:00	1	0	2	23	85	81	33	5	0	0	0	0	0	0	230
22:00	2	0	0	6	16	37	20	7	0	0	0	0	0	0	88
23:00	0	0	1	7	27	23	14	3	0	0	0	0	0	0	75
Total	161	17	130	544	2071	2601	1130	225	33	2	1	1	0	0	6916

Daily
 15th Percentile : 30 MPH
 50th Percentile : 36 MPH
 85th Percentile : 41 MPH
 95th Percentile : 44 MPH

 Mean Speed(Average) : 36 MPH
 10 MPH Pace Speed : 31-40 MPH
 Number in Pace : 4672
 Percent in Pace : 67.6%
 Number of Vehicles > 55 MPH : 4
 Percent of Vehicles > 55 MPH : 0.1%

Grand Total	289	32	238	997	3815	4938	2181	429	72	8	1	2	0	0	13002
--------------------	------------	-----------	------------	------------	-------------	-------------	-------------	------------	-----------	----------	----------	----------	----------	----------	--------------

Overall
 15th Percentile : 30 MPH
 50th Percentile : 36 MPH
 85th Percentile : 41 MPH
 95th Percentile : 44 MPH

 Mean Speed(Average) : 36 MPH
 10 MPH Pace Speed : 31-40 MPH
 Number in Pace : 8753
 Percent in Pace : 67.3%
 Number of Vehicles > 55 MPH : 11
 Percent of Vehicles > 55 MPH : 0.1%

SRPEDD
88 BROADWAY
TAUNTON MA, 02780

Weather: FAIR
Counted by: L.O./C.M.
F.C./Counter#: U-5/12679
Town: FAIRHAVEN

Site Code:
Station ID:
ALDEN ROAD
North of I-195
Latitude: 0' 0.0000 Undefined

NB

Start Time	Bikes	Cars & Trailers	2 Axle Long	Buses	2 Axle 6 Tire	3 Axle Single	4 Axle Single	4 Axle Single	5 Axle Single	6 Axle Single	5 Axle Multi	6 Axle Multi	7 Axle Multi	Total
05/14/19	0	26	1	0	0	0	0	0	0	0	0	0	0	27
01:00	0	4	1	0	0	0	0	0	0	0	0	0	0	5
02:00	0	5	0	0	1	0	0	0	0	0	0	0	0	6
03:00	0	1	1	0	0	0	0	0	0	0	0	0	0	2
04:00	0	7	7	0	1	0	0	0	2	0	0	0	0	17
05:00	0	27	13	1	1	1	0	1	2	0	0	0	0	46
06:00	2	74	16	1	7	2	0	1	7	0	0	0	0	110
07:00	3	194	31	3	6	5	1	1	9	0	0	0	0	253
08:00	2	244	52	1	8	3	0	1	5	0	0	0	0	316
09:00	0	222	53	0	8	8	0	0	8	0	0	0	0	299
10:00	0	274	56	2	6	4	0	0	5	0	0	0	0	347
11:00	0	308	40	1	8	5	0	2	6	0	0	0	0	370
12 PM	0	360	56	0	7	7	0	1	6	1	0	0	1	439
13:00	0	312	51	1	11	2	0	0	4	0	0	0	0	381
14:00	0	398	62	2	6	1	0	0	9	0	0	0	0	478
15:00	0	448	61	2	15	4	0	2	1	2	0	0	0	535
16:00	2	515	90	0	9	4	0	1	2	0	0	0	0	623
17:00	3	510	72	0	5	0	0	0	1	0	0	0	0	591
18:00	2	330	49	0	3	0	0	0	0	0	0	0	0	384
19:00	1	290	30	0	2	1	0	0	0	0	0	0	0	324
20:00	0	185	29	0	2	0	0	0	0	0	0	0	0	216
21:00	0	165	21	0	0	0	0	0	0	0	0	0	0	186
22:00	0	82	7	0	0	0	0	0	0	0	0	0	0	89
23:00	0	29	4	0	0	0	0	0	0	0	0	0	0	33
Day Total	15	5010	803	14	106	47	1	10	67	3	0	0	1	6077
Percent	0.2%	82.4%	13.2%	0.2%	1.7%	0.8%	0.0%	0.2%	1.1%	0.0%	0.0%	0.0%	0.0%	
AM Peak	07:00	11:00	10:00	07:00	08:00	09:00	07:00	11:00	07:00					11:00
Vol.	3	308	56	3	8	8	1	2	9					370
PM Peak	17:00	16:00	16:00	14:00	15:00	12:00		15:00	14:00	15:00			12:00	16:00
Vol.	3	515	90	2	15	7		2	9	2			1	623

SRPEDD
88 BROADWAY
TAUNTON MA, 02780

Weather: FAIR
Counted by: L.O./C.M.
F.C./Counter#: U-5/12679
Town: FAIRHAVEN

Site Code:
Station ID:
ALDEN ROAD
North of I-195
Latitude: 0' 0.0000 Undefined

NB

Start Time	Bikes	Cars & Trailers	2 Axle Long	Buses	2 Axle 6 Tire	3 Axle Single	4 Axle Single	4 Axle Single	5 Axle Single	6 Axle Single	5 Axle Multi	6 Axle Multi	7 Axle Multi	Total
05/15/19	0	29	3	0	0	1	0	0	0	0	0	0	0	33
01:00	0	6	2	0	0	0	0	0	0	0	0	0	0	8
02:00	0	6	2	0	0	0	0	0	0	0	0	0	0	8
03:00	0	4	1	0	0	0	0	0	1	0	0	0	0	6
04:00	0	8	9	0	1	0	0	0	3	0	0	0	0	21
05:00	0	30	16	1	1	2	0	0	5	0	0	0	0	55
06:00	0	74	23	1	4	2	0	1	7	0	0	0	0	112
07:00	3	170	40	4	7	3	0	1	7	0	0	0	0	235
08:00	1	215	57	2	5	4	0	3	4	0	0	0	0	291
09:00	1	273	41	1	5	3	0	1	9	0	0	0	0	334
10:00	1	281	46	2	6	2	0	1	5	2	0	0	0	346
11:00	1	348	54	2	11	4	0	1	9	1	0	0	0	431
12 PM	1	356	54	1	7	2	0	0	8	0	0	0	0	429
13:00	0	311	58	0	13	2	0	2	10	0	0	0	0	396
14:00	3	412	43	3	4	2	0	0	6	1	0	0	1	475
15:00	2	423	64	4	8	4	0	0	1	0	0	0	0	506
16:00	2	516	70	0	6	2	0	2	1	0	0	0	0	599
17:00	4	518	84	0	11	2	0	0	0	0	0	0	0	619
18:00	3	371	54	0	10	2	0	0	0	0	0	0	0	440
19:00	1	316	42	0	4	1	0	0	0	0	0	0	0	364
20:00	2	222	38	1	1	0	0	0	0	0	0	0	0	264
21:00	0	162	13	0	0	0	0	0	0	0	0	0	0	175
22:00	0	73	9	0	0	0	0	0	0	0	0	0	0	82
23:00	0	34	7	0	0	0	0	0	0	0	0	0	0	41
Day Total	25	5158	830	22	104	38	0	12	76	4	0	0	1	6270
Percent	0.4%	82.3%	13.2%	0.4%	1.7%	0.6%	0.0%	0.2%	1.2%	0.1%	0.0%	0.0%	0.0%	
AM Peak	07:00	11:00	08:00	07:00	11:00	08:00		08:00	09:00	10:00				11:00
Vol.	3	348	57	4	11	4		3	9	2				431
PM Peak	17:00	17:00	17:00	15:00	13:00	15:00		13:00	13:00	14:00			14:00	17:00
Vol.	4	518	84	4	13	4		2	10	1			1	619
Grand Total	40	10168	1633	36	210	85	1	22	143	7	0	0	2	12347
Percent	0.3%	82.4%	13.2%	0.3%	1.7%	0.7%	0.0%	0.2%	1.2%	0.1%	0.0%	0.0%	0.0%	

SRPEDD
88 BROADWAY
TAUNTON MA, 02780

Weather: FAIR
Counted by: L.O./C.M.
F.C./Counter#: U-5/12679
Town: FAIRHAVEN

Site Code:
Station ID:
ALDEN ROAD
North of I-195
Latitude: 0' 0.0000 Undefined

SB

Start Time	Bikes	Cars & Trailers	2 Axle Long	Buses	2 Axle 6 Tire	3 Axle Single	4 Axle Single	4 Axle Single	5 Axle Single	6 Axle Single	5 Axle Multi	6 Axle Multi	7 Axle Multi	Total
05/14/19	0	11	1	0	0	0	0	0	0	0	0	0	0	12
01:00	0	4	0	0	0	0	0	0	0	0	0	0	0	4
02:00	0	5	0	0	0	0	0	0	0	0	0	0	0	5
03:00	0	12	1	0	0	0	0	0	0	0	0	0	0	13
04:00	0	22	4	0	0	0	0	0	0	0	0	0	0	26
05:00	0	48	24	0	3	0	0	0	0	0	0	0	0	75
06:00	1	138	39	1	6	2	1	1	8	0	0	0	0	197
07:00	0	304	76	2	15	6	0	4	5	0	0	0	0	412
08:00	3	328	86	4	16	4	3	2	8	0	0	0	0	454
09:00	0	304	70	1	10	7	0	2	5	0	0	0	0	399
10:00	2	312	66	4	14	6	7	1	5	0	0	0	0	417
11:00	0	313	62	1	19	4	5	0	6	1	0	0	0	411
12 PM	0	338	57	1	10	5	0	2	7	0	0	0	0	420
13:00	0	301	72	2	24	4	0	1	6	0	0	0	0	410
14:00	0	360	60	2	13	1	1	2	6	0	0	0	0	445
15:00	3	414	71	2	17	1	0	0	3	0	0	0	0	511
16:00	5	404	71	0	21	3	0	0	0	0	0	0	0	504
17:00	2	390	89	0	6	1	0	0	2	0	0	0	0	490
18:00	1	284	50	0	1	1	0	0	0	0	0	0	0	337
19:00	1	203	42	0	10	2	0	0	0	0	0	0	0	258
20:00	0	153	20	0	7	0	0	0	0	0	0	0	0	180
21:00	0	106	13	0	3	0	0	0	1	0	0	0	0	123
22:00	0	48	6	0	3	0	0	0	0	0	0	0	0	57
23:00	0	27	4	0	1	0	0	0	0	0	0	0	0	32
Day Total	18	4829	984	20	199	47	17	15	62	1	0	0	0	6192
Percent	0.3%	78.0%	15.9%	0.3%	3.2%	0.8%	0.3%	0.2%	1.0%	0.0%	0.0%	0.0%	0.0%	
AM Peak	08:00	08:00	08:00	08:00	11:00	09:00	10:00	07:00	06:00	11:00				08:00
Vol.	3	328	86	4	19	7	7	4	8	1				454
PM Peak	16:00	15:00	17:00	13:00	13:00	12:00	14:00	12:00	12:00					15:00
Vol.	5	414	89	2	24	5	1	2	7					511

SRPEDD
88 BROADWAY
TAUNTON MA, 02780

Weather: FAIR
Counted by: L.O./C.M.
F.C./Counter#: U-5/12679
Town: FAIRHAVEN

Site Code:
Station ID:
ALDEN ROAD
North of I-195
Latitude: 0' 0.0000 Undefined

SB

Start Time	Bikes	Cars & Trailers	2 Axle Long	Buses	2 Axle 6 Tire	3 Axle Single	4 Axle Single	4 Axle Single	5 Axle Single	6 Axle Single	5 Axle Multi	6 Axle Multi	7 Axle Multi	Total
05/15/19	0	10	5	0	0	0	0	0	0	0	0	0	0	15
01:00	0	9	0	0	1	0	0	0	0	0	0	0	0	10
02:00	0	9	1	0	0	0	0	0	0	0	0	0	0	10
03:00	0	4	1	0	2	0	0	0	0	0	0	0	0	7
04:00	0	32	10	0	1	1	0	0	0	0	0	0	0	44
05:00	0	51	28	0	3	0	0	2	0	0	0	0	0	84
06:00	0	128	35	1	8	4	1	1	8	0	0	0	0	186
07:00	1	294	88	2	22	6	0	1	7	0	0	0	0	421
08:00	0	336	92	4	17	3	1	7	5	0	0	0	0	465
09:00	3	284	70	4	18	5	1	5	3	0	0	0	0	393
10:00	2	309	84	2	17	3	1	2	7	0	0	0	0	427
11:00	1	351	72	3	22	4	3	1	6	0	0	0	0	463
12 PM	4	340	71	5	20	6	0	3	7	0	0	0	0	456
13:00	2	312	77	1	17	2	0	3	4	0	0	0	0	418
14:00	2	332	85	3	17	1	0	4	6	0	0	0	0	450
15:00	2	364	97	2	20	1	0	3	2	0	0	0	0	491
16:00	2	383	92	0	13	4	0	1	1	0	0	0	0	496
17:00	0	407	92	0	14	2	0	2	0	0	0	0	0	517
18:00	4	300	68	0	10	2	0	0	0	0	0	0	0	384
19:00	5	242	41	0	13	2	0	1	0	0	0	0	0	304
20:00	0	214	50	0	16	0	0	0	0	0	0	0	0	280
21:00	0	96	17	0	5	1	0	0	0	0	0	0	0	119
22:00	0	57	8	0	2	0	0	0	0	0	0	0	0	67
23:00	0	31	10	0	3	0	0	0	0	0	0	0	0	44
Day Total	28	4895	1194	27	261	47	7	36	56	0	0	0	0	6551
Percent	0.4%	74.7%	18.2%	0.4%	4.0%	0.7%	0.1%	0.5%	0.9%	0.0%	0.0%	0.0%	0.0%	
AM Peak	09:00	11:00	08:00	08:00	07:00	07:00	11:00	08:00	06:00					08:00
Vol.	3	351	92	4	22	6	3	7	8					465
PM Peak	19:00	17:00	15:00	12:00	12:00	12:00		14:00	12:00					17:00
Vol.	5	407	97	5	20	6		4	7					517
Grand Total	46	9724	2178	47	460	94	24	51	118	1	0	0	0	12743
Percent	0.4%	76.3%	17.1%	0.4%	3.6%	0.7%	0.2%	0.4%	0.9%	0.0%	0.0%	0.0%	0.0%	

SRPEDD
88 BROADWAY
TAUNTON MA, 02780

Weather: FAIR
Counted by: L.O./C.M.
F.C./Counter#: U-5/12679
Town: FAIRHAVEN

Site Code:
Station ID:
ALDEN ROAD
North of I-195
Latitude: 0' 0.0000 Undefined

NB, SB

Start Time	Bikes	Cars & Trailers	2 Axle Long	Buses	2 Axle 6 Tire	3 Axle Single	4 Axle Single	4 Axle Single	5 Axle Single	6 Axle Single	5 Axle Multi	6 Axle Multi	7 Axle Multi	Total
05/14/19	0	37	2	0	0	0	0	0	0	0	0	0	0	39
01:00	0	8	1	0	0	0	0	0	0	0	0	0	0	9
02:00	0	10	0	0	1	0	0	0	0	0	0	0	0	11
03:00	0	13	2	0	0	0	0	0	0	0	0	0	0	15
04:00	0	29	11	0	1	0	0	0	2	0	0	0	0	43
05:00	0	75	37	1	4	1	0	1	2	0	0	0	0	121
06:00	3	212	55	2	13	4	1	2	15	0	0	0	0	307
07:00	3	498	107	5	21	11	1	5	14	0	0	0	0	665
08:00	5	572	138	5	24	7	3	3	13	0	0	0	0	770
09:00	0	526	123	1	18	15	0	2	13	0	0	0	0	698
10:00	2	586	122	6	20	10	7	1	10	0	0	0	0	764
11:00	0	621	102	2	27	9	5	2	12	1	0	0	0	781
12 PM	0	698	113	1	17	12	0	3	13	1	0	0	1	859
13:00	0	613	123	3	35	6	0	1	10	0	0	0	0	791
14:00	0	758	122	4	19	2	1	2	15	0	0	0	0	923
15:00	3	862	132	4	32	5	0	2	4	2	0	0	0	1046
16:00	7	919	161	0	30	7	0	1	2	0	0	0	0	1127
17:00	5	900	161	0	11	1	0	0	3	0	0	0	0	1081
18:00	3	614	99	0	4	1	0	0	0	0	0	0	0	721
19:00	2	493	72	0	12	3	0	0	0	0	0	0	0	582
20:00	0	338	49	0	9	0	0	0	0	0	0	0	0	396
21:00	0	271	34	0	3	0	0	0	1	0	0	0	0	309
22:00	0	130	13	0	3	0	0	0	0	0	0	0	0	146
23:00	0	56	8	0	1	0	0	0	0	0	0	0	0	65
Day Total	33	9839	1787	34	305	94	18	25	129	4	0	0	1	12269
Percent	0.3%	80.2%	14.6%	0.3%	2.5%	0.8%	0.1%	0.2%	1.1%	0.0%	0.0%	0.0%	0.0%	
AM Peak	08:00	11:00	08:00	10:00	11:00	09:00	10:00	07:00	06:00	11:00				11:00
Vol.	5	621	138	6	27	15	7	5	15	1				781
PM Peak	16:00	16:00	16:00	14:00	13:00	12:00	14:00	12:00	14:00	15:00			12:00	16:00
Vol.	7	919	161	4	35	12	1	3	15	2			1	1127

SRPEDD
88 BROADWAY
TAUNTON MA, 02780

Weather: FAIR
Counted by: L.O./C.M.
F.C./Counter#: U-5/12679
Town: FAIRHAVEN

Site Code:
Station ID:
ALDEN ROAD
North of I-195
Latitude: 0' 0.0000 Undefined

NB, SB														
Start Time	Bikes	Cars & Trailers	2 Axle Long	Buses	2 Axle 6 Tire	3 Axle Single	4 Axle Single	4 Axle Single	5 Axle Single	6 Axle Single	5 Axle Multi	6 Axle Multi	7 Axle Multi	Total
05/15/19	0	39	8	0	0	1	0	0	0	0	0	0	0	48
01:00	0	15	2	0	1	0	0	0	0	0	0	0	0	18
02:00	0	15	3	0	0	0	0	0	0	0	0	0	0	18
03:00	0	8	2	0	2	0	0	0	1	0	0	0	0	13
04:00	0	40	19	0	2	1	0	0	3	0	0	0	0	65
05:00	0	81	44	1	4	2	0	2	5	0	0	0	0	139
06:00	0	202	58	2	12	6	1	2	15	0	0	0	0	298
07:00	4	464	128	6	29	9	0	2	14	0	0	0	0	656
08:00	1	551	149	6	22	7	1	10	9	0	0	0	0	756
09:00	4	557	111	5	23	8	1	6	12	0	0	0	0	727
10:00	3	590	130	4	23	5	1	3	12	2	0	0	0	773
11:00	2	699	126	5	33	8	3	2	15	1	0	0	0	894
12 PM	5	696	125	6	27	8	0	3	15	0	0	0	0	885
13:00	2	623	135	1	30	4	0	5	14	0	0	0	0	814
14:00	5	744	128	6	21	3	0	4	12	1	0	0	1	925
15:00	4	787	161	6	28	5	0	3	3	0	0	0	0	997
16:00	4	899	162	0	19	6	0	3	2	0	0	0	0	1095
17:00	4	925	176	0	25	4	0	2	0	0	0	0	0	1136
18:00	7	671	122	0	20	4	0	0	0	0	0	0	0	824
19:00	6	558	83	0	17	3	0	1	0	0	0	0	0	668
20:00	2	436	88	1	17	0	0	0	0	0	0	0	0	544
21:00	0	258	30	0	5	1	0	0	0	0	0	0	0	294
22:00	0	130	17	0	2	0	0	0	0	0	0	0	0	149
23:00	0	65	17	0	3	0	0	0	0	0	0	0	0	85
Day Total	53	10053	2024	49	365	85	7	48	132	4	0	0	1	12821
Percent	0.4%	78.4%	15.8%	0.4%	2.8%	0.7%	0.1%	0.4%	1.0%	0.0%	0.0%	0.0%	0.0%	
AM Peak	07:00	11:00	08:00	07:00	11:00	07:00	11:00	08:00	06:00	10:00				11:00
Vol.	4	699	149	6	33	9	3	10	15	2				894
PM Peak	18:00	17:00	17:00	12:00	13:00	12:00		13:00	12:00	14:00			14:00	17:00
Vol.	7	925	176	6	30	8		5	15	1			1	1136
Grand Total	86	19892	3811	83	670	179	25	73	261	8	0	0	2	25090
Percent	0.3%	79.3%	15.2%	0.3%	2.7%	0.7%	0.1%	0.3%	1.0%	0.0%	0.0%	0.0%	0.0%	

SRPEDD
88 BROADWAY
TAUNTON MA, 02780

Weather: FAIR
Counted by: L.O./C.M.
F.C./Counter#: U-5/12679
Town: FAIRHAVEN

Site Code:
Station ID:
ALDEN ROAD
North of I-195
Latitude: 0' 0.0000 Undefined

NB

Start Time	15	20	25	30	35	40	45	50	55	60	65	70	75	999	Total
05/14/19	0	0	0	4	6	10	5	2	0	0	0	0	0	0	27
01:00	0	0	0	0	3	1	1	0	0	0	0	0	0	0	5
02:00	0	0	0	1	2	2	0	1	0	0	0	0	0	0	6
03:00	0	0	0	0	0	1	1	0	0	0	0	0	0	0	2
04:00	0	0	0	1	8	5	3	0	0	0	0	0	0	0	17
05:00	0	0	0	3	11	20	8	3	1	0	0	0	0	0	46
06:00	3	1	0	5	25	49	22	5	0	0	0	0	0	0	110
07:00	22	0	0	16	68	99	43	5	0	0	0	0	0	0	253
08:00	26	1	8	33	90	127	31	0	0	0	0	0	0	0	316
09:00	16	0	4	19	116	119	22	3	0	0	0	0	0	0	299
10:00	16	0	3	29	150	120	28	1	0	0	0	0	0	0	347
11:00	23	0	3	60	137	122	23	2	0	0	0	0	0	0	370
12 PM	22	3	9	51	173	152	27	2	0	0	0	0	0	0	439
13:00	20	1	2	30	169	126	30	3	0	0	0	0	0	0	381
14:00	26	0	6	51	214	145	32	4	0	0	0	0	0	0	478
15:00	36	0	3	41	188	212	50	3	2	0	0	0	0	0	535
16:00	39	0	0	56	229	235	58	6	0	0	0	0	0	0	623
17:00	31	0	0	22	178	290	62	8	0	0	0	0	0	0	591
18:00	10	0	0	24	86	186	69	9	0	0	0	0	0	0	384
19:00	19	0	0	19	69	145	62	8	2	0	0	0	0	0	324
20:00	2	0	1	7	68	103	29	6	0	0	0	0	0	0	216
21:00	3	0	0	7	55	91	26	4	0	0	0	0	0	0	186
22:00	1	0	0	2	16	50	18	2	0	0	0	0	0	0	89
23:00	0	0	0	1	4	12	8	7	1	0	0	0	0	0	33
Total	315	6	39	482	2065	2422	658	84	6	0	0	0	0	0	6077

Daily

- 15th Percentile : 30 MPH
- 50th Percentile : 35 MPH
- 85th Percentile : 39 MPH
- 95th Percentile : 43 MPH

Mean Speed(Average) : 35 MPH

10 MPH Pace Speed : 31-40 MPH

- Number in Pace : 4487
- Percent in Pace : 73.8%
- Number of Vehicles > 55 MPH : 0
- Percent of Vehicles > 55 MPH : 0.0%

SRPEDD
88 BROADWAY
TAUNTON MA, 02780

Weather: FAIR
Counted by: L.O./C.M.
F.C./Counter#: U-5/12679
Town: FAIRHAVEN

Site Code:
Station ID:
ALDEN ROAD
North of I-195
Latitude: 0' 0.0000 Undefined

NB

Start Time	1 15	16 20	21 25	26 30	31 35	36 40	41 45	46 50	51 55	56 60	61 65	66 70	71 75	76 999	Total
05/15/19	0	0	0	0	12	11	7	2	1	0	0	0	0	0	33
01:00	0	0	0	1	1	4	1	1	0	0	0	0	0	0	8
02:00	0	0	0	1	2	3	1	1	0	0	0	0	0	0	8
03:00	0	0	0	0	1	4	1	0	0	0	0	0	0	0	6
04:00	0	0	0	3	6	9	1	0	1	1	0	0	0	0	21
05:00	2	0	0	0	17	18	14	4	0	0	0	0	0	0	55
06:00	2	0	1	2	22	60	19	5	1	0	0	0	0	0	112
07:00	9	1	0	3	67	98	47	9	0	0	1	0	0	0	235
08:00	18	1	1	7	79	118	61	6	0	0	0	0	0	0	291
09:00	18	0	3	16	146	113	37	1	0	0	0	0	0	0	334
10:00	21	1	3	46	141	107	23	4	0	0	0	0	0	0	346
11:00	32	1	2	27	207	127	31	4	0	0	0	0	0	0	431
12 PM	29	0	0	17	165	172	40	6	0	0	0	0	0	0	429
13:00	18	0	0	21	161	166	26	4	0	0	0	0	0	0	396
14:00	22	1	0	21	174	209	42	6	0	0	0	0	0	0	475
15:00	20	1	7	63	179	181	49	6	0	0	0	0	0	0	506
16:00	27	0	0	18	206	281	64	3	0	0	0	0	0	0	599
17:00	34	1	0	24	149	304	100	5	1	1	0	0	0	0	619
18:00	19	0	1	15	135	190	71	8	1	0	0	0	0	0	440
19:00	19	0	0	12	103	164	55	10	1	0	0	0	0	0	364
20:00	8	0	1	8	79	133	29	6	0	0	0	0	0	0	264
21:00	0	0	0	14	72	67	19	3	0	0	0	0	0	0	175
22:00	0	0	0	3	23	42	11	3	0	0	0	0	0	0	82
23:00	0	0	0	2	11	20	7	1	0	0	0	0	0	0	41
Total	298	7	19	324	2158	2601	756	98	6	2	1	0	0	0	6270

Daily
 15th Percentile : 30 MPH
 50th Percentile : 35 MPH
 85th Percentile : 39 MPH
 95th Percentile : 43 MPH

 Mean Speed(Average) : 35 MPH
 10 MPH Pace Speed : 31-40 MPH
 Number in Pace : 4759
 Percent in Pace : 75.9%
 Number of Vehicles > 55 MPH : 3
 Percent of Vehicles > 55 MPH : 0.0%

Grand Total	613	13	58	806	4223	5023	1414	182	12	2	1	0	0	0	12347
--------------------	------------	-----------	-----------	------------	-------------	-------------	-------------	------------	-----------	----------	----------	----------	----------	----------	--------------

Overall
 15th Percentile : 30 MPH
 50th Percentile : 35 MPH
 85th Percentile : 39 MPH
 95th Percentile : 43 MPH

 Mean Speed(Average) : 35 MPH
 10 MPH Pace Speed : 31-40 MPH
 Number in Pace : 9246
 Percent in Pace : 74.9%
 Number of Vehicles > 55 MPH : 3
 Percent of Vehicles > 55 MPH : 0.0%

SRPEDD
88 BROADWAY
TAUNTON MA, 02780

Weather: FAIR
Counted by: L.O./C.M.
F.C./Counter#: U-5/12679
Town: FAIRHAVEN

Site Code:
Station ID:
ALDEN ROAD
North of I-195
Latitude: 0' 0.0000 Undefined

SB

Start Time	1 15	16 20	21 25	26 30	31 35	36 40	41 45	46 50	51 55	56 60	61 65	66 70	71 75	76 999	Total
05/14/19	0	0	0	1	1	5	3	2	0	0	0	0	0	0	12
01:00	0	0	0	0	0	1	1	1	1	0	0	0	0	0	4
02:00	0	0	0	0	0	0	3	2	0	0	0	0	0	0	5
03:00	0	0	0	2	3	5	2	0	1	0	0	0	0	0	13
04:00	0	0	0	1	3	12	7	2	0	1	0	0	0	0	26
05:00	0	0	0	1	4	24	35	9	2	0	0	0	0	0	75
06:00	2	0	0	2	19	75	73	19	7	0	0	0	0	0	197
07:00	13	0	0	11	52	142	159	32	2	1	0	0	0	0	412
08:00	18	0	4	16	86	223	87	19	1	0	0	0	0	0	454
09:00	19	0	0	8	57	204	98	13	0	0	0	0	0	0	399
10:00	17	0	2	16	120	190	62	8	2	0	0	0	0	0	417
11:00	19	0	1	8	90	214	67	9	3	0	0	0	0	0	411
12 PM	24	0	1	12	77	196	101	9	0	0	0	0	0	0	420
13:00	17	0	1	4	53	210	113	10	2	0	0	0	0	0	410
14:00	20	0	0	6	79	240	85	13	2	0	0	0	0	0	445
15:00	27	0	1	5	70	236	144	24	4	0	0	0	0	0	511
16:00	31	0	0	1	41	183	194	49	4	1	0	0	0	0	504
17:00	20	0	0	5	36	182	209	36	1	1	0	0	0	0	490
18:00	8	0	0	1	21	135	140	31	1	0	0	0	0	0	337
19:00	13	0	0	3	18	97	100	23	4	0	0	0	0	0	258
20:00	3	0	0	0	17	77	71	10	2	0	0	0	0	0	180
21:00	3	0	1	0	14	49	45	9	0	1	0	1	0	0	123
22:00	1	0	0	1	9	25	17	4	0	0	0	0	0	0	57
23:00	0	0	0	3	1	13	10	2	2	1	0	0	0	0	32
Total	255	0	11	107	871	2738	1826	336	41	6	0	1	0	0	6192

Daily

15th Percentile : 33 MPH
 50th Percentile : 38 MPH
 85th Percentile : 43 MPH
 95th Percentile : 46 MPH

Mean Speed(Average) : 38 MPH
 10 MPH Pace Speed : 36-45 MPH
 Number in Pace : 4564
 Percent in Pace : 73.7%
 Number of Vehicles > 55 MPH : 7
 Percent of Vehicles > 55 MPH : 0.1%

SRPEDD
88 BROADWAY
TAUNTON MA, 02780

Weather: FAIR
Counted by: L.O./C.M.
F.C./Counter#: U-5/12679
Town: FAIRHAVEN

Site Code:
Station ID:
ALDEN ROAD
North of I-195
Latitude: 0' 0.0000 Undefined

SB

Start Time	1 15	16 20	21 25	26 30	31 35	36 40	41 45	46 50	51 55	56 60	61 65	66 70	71 75	76 999	Total
05/15/19	0	0	0	0	2	7	5	1	0	0	0	0	0	0	15
01:00	0	2	0	1	3	2	2	0	0	0	0	0	0	0	10
02:00	0	0	0	0	2	2	5	1	0	0	0	0	0	0	10
03:00	0	0	0	1	1	2	2	1	0	0	0	0	0	0	7
04:00	0	0	2	1	3	20	10	5	3	0	0	0	0	0	44
05:00	2	0	0	1	7	20	42	9	3	0	0	0	0	0	84
06:00	2	0	1	0	21	62	73	22	4	1	0	0	0	0	186
07:00	9	0	0	1	25	137	193	51	5	0	0	0	0	0	421
08:00	16	4	2	1	45	159	183	47	7	0	1	0	0	0	465
09:00	9	1	0	5	49	168	125	31	4	0	1	0	0	0	393
10:00	12	0	0	9	59	207	113	24	2	1	0	0	0	0	427
11:00	23	1	6	5	57	208	138	24	1	0	0	0	0	0	463
12 PM	20	0	1	3	66	199	140	26	0	1	0	0	0	0	456
13:00	14	0	1	2	62	179	135	21	4	0	0	0	0	0	418
14:00	20	0	0	6	26	168	185	38	6	1	0	0	0	0	450
15:00	20	0	1	3	48	198	175	42	3	1	0	0	0	0	491
16:00	34	0	0	5	19	172	208	51	6	0	1	0	0	0	496
17:00	29	0	0	0	28	183	204	67	6	0	0	0	0	0	517
18:00	12	0	0	2	20	113	191	42	3	1	0	0	0	0	384
19:00	8	0	0	0	7	129	123	34	2	1	0	0	0	0	304
20:00	10	0	0	0	17	152	78	22	1	0	0	0	0	0	280
21:00	2	1	1	1	22	44	33	13	2	0	0	0	0	0	119
22:00	0	0	0	0	11	27	24	5	0	0	0	0	0	0	67
23:00	0	0	0	0	3	23	12	6	0	0	0	0	0	0	44
Total	242	9	15	47	603	2581	2399	583	62	7	3	0	0	0	6551

Daily
 15th Percentile : 35 MPH
 50th Percentile : 39 MPH
 85th Percentile : 44 MPH
 95th Percentile : 47 MPH

 Mean Speed(Average) : 39 MPH
 10 MPH Pace Speed : 36-45 MPH
 Number in Pace : 4980
 Percent in Pace : 76.0%
 Number of Vehicles > 55 MPH : 10
 Percent of Vehicles > 55 MPH : 0.2%

Grand Total	497	9	26	154	1474	5319	4225	919	103	13	3	1	0	0	12743
--------------------	------------	----------	-----------	------------	-------------	-------------	-------------	------------	------------	-----------	----------	----------	----------	----------	--------------

Overall
 15th Percentile : 34 MPH
 50th Percentile : 38 MPH
 85th Percentile : 43 MPH
 95th Percentile : 47 MPH

 Mean Speed(Average) : 39 MPH
 10 MPH Pace Speed : 36-45 MPH
 Number in Pace : 9544
 Percent in Pace : 74.9%
 Number of Vehicles > 55 MPH : 17
 Percent of Vehicles > 55 MPH : 0.1%

SRPEDD
88 BROADWAY
TAUNTON MA, 02780

Weather: FAIR
Counted by: L.O./C.M.
F.C./Counter#: U-5/12679
Town: FAIRHAVEN

Site Code:
Station ID:
ALDEN ROAD
North of I-195
Latitude: 0' 0.0000 Undefined

NB, SB

Start Time	1 15	16 20	21 25	26 30	31 35	36 40	41 45	46 50	51 55	56 60	61 65	66 70	71 75	76 999	Total
05/14/19	0	0	0	5	7	15	8	4	0	0	0	0	0	0	39
01:00	0	0	0	0	3	2	2	1	1	0	0	0	0	0	9
02:00	0	0	0	1	2	2	3	3	0	0	0	0	0	0	11
03:00	0	0	0	2	3	6	3	0	1	0	0	0	0	0	15
04:00	0	0	0	2	11	17	10	2	0	1	0	0	0	0	43
05:00	0	0	0	4	15	44	43	12	3	0	0	0	0	0	121
06:00	5	1	0	7	44	124	95	24	7	0	0	0	0	0	307
07:00	35	0	0	27	120	241	202	37	2	1	0	0	0	0	665
08:00	44	1	12	49	176	350	118	19	1	0	0	0	0	0	770
09:00	35	0	4	27	173	323	120	16	0	0	0	0	0	0	698
10:00	33	0	5	45	270	310	90	9	2	0	0	0	0	0	764
11:00	42	0	4	68	227	336	90	11	3	0	0	0	0	0	781
12 PM	46	3	10	63	250	348	128	11	0	0	0	0	0	0	859
13:00	37	1	3	34	222	336	143	13	2	0	0	0	0	0	791
14:00	46	0	6	57	293	385	117	17	2	0	0	0	0	0	923
15:00	63	0	4	46	258	448	194	27	6	0	0	0	0	0	1046
16:00	70	0	0	57	270	418	252	55	4	1	0	0	0	0	1127
17:00	51	0	0	27	214	472	271	44	1	1	0	0	0	0	1081
18:00	18	0	0	25	107	321	209	40	1	0	0	0	0	0	721
19:00	32	0	0	22	87	242	162	31	6	0	0	0	0	0	582
20:00	5	0	1	7	85	180	100	16	2	0	0	0	0	0	396
21:00	6	0	1	7	69	140	71	13	0	1	0	1	0	0	309
22:00	2	0	0	3	25	75	35	6	0	0	0	0	0	0	146
23:00	0	0	0	4	5	25	18	9	3	1	0	0	0	0	65
Total	570	6	50	589	2936	5160	2484	420	47	6	0	1	0	0	12269

Daily

15th Percentile : 31 MPH
50th Percentile : 36 MPH
85th Percentile : 42 MPH
95th Percentile : 44 MPH

Mean Speed(Average) : 36 MPH
10 MPH Pace Speed : 31-40 MPH
Number in Pace : 8096
Percent in Pace : 66.0%
Number of Vehicles > 55 MPH : 7
Percent of Vehicles > 55 MPH : 0.1%

SRPEDD
88 BROADWAY
TAUNTON MA, 02780

Weather: FAIR
Counted by: L.O./C.M.
F.C./Counter#: U-5/12679
Town: FAIRHAVEN

Site Code:
Station ID:
ALDEN ROAD
North of I-195
Latitude: 0' 0.0000 Undefined

NB, SB

Start Time	1 15	16 20	21 25	26 30	31 35	36 40	41 45	46 50	51 55	56 60	61 65	66 70	71 75	76 999	Total
05/15/19	0	0	0	0	14	18	12	3	1	0	0	0	0	0	48
01:00	0	2	0	2	4	6	3	1	0	0	0	0	0	0	18
02:00	0	0	0	1	4	5	6	2	0	0	0	0	0	0	18
03:00	0	0	0	1	2	6	3	1	0	0	0	0	0	0	13
04:00	0	0	2	4	9	29	11	5	4	1	0	0	0	0	65
05:00	4	0	0	1	24	38	56	13	3	0	0	0	0	0	139
06:00	4	0	2	2	43	122	92	27	5	1	0	0	0	0	298
07:00	18	1	0	4	92	235	240	60	5	0	1	0	0	0	656
08:00	34	5	3	8	124	277	244	53	7	0	1	0	0	0	756
09:00	27	1	3	21	195	281	162	32	4	0	1	0	0	0	727
10:00	33	1	3	55	200	314	136	28	2	1	0	0	0	0	773
11:00	55	2	8	32	264	335	169	28	1	0	0	0	0	0	894
12 PM	49	0	1	20	231	371	180	32	0	1	0	0	0	0	885
13:00	32	0	1	23	223	345	161	25	4	0	0	0	0	0	814
14:00	42	1	0	27	200	377	227	44	6	1	0	0	0	0	925
15:00	40	1	8	66	227	379	224	48	3	1	0	0	0	0	997
16:00	61	0	0	23	225	453	272	54	6	0	1	0	0	0	1095
17:00	63	1	0	24	177	487	304	72	7	1	0	0	0	0	1136
18:00	31	0	1	17	155	303	262	50	4	1	0	0	0	0	824
19:00	27	0	0	12	110	293	178	44	3	1	0	0	0	0	668
20:00	18	0	1	8	96	285	107	28	1	0	0	0	0	0	544
21:00	2	1	1	15	94	111	52	16	2	0	0	0	0	0	294
22:00	0	0	0	3	34	69	35	8	0	0	0	0	0	0	149
23:00	0	0	0	2	14	43	19	7	0	0	0	0	0	0	85
Total	540	16	34	371	2761	5182	3155	681	68	9	4	0	0	0	12821

Daily
 15th Percentile : 31 MPH
 50th Percentile : 37 MPH
 85th Percentile : 43 MPH
 95th Percentile : 45 MPH

 Mean Speed(Average) : 37 MPH
 10 MPH Pace Speed : 36-45 MPH
 Number in Pace : 8337
 Percent in Pace : 65.0%
 Number of Vehicles > 55 MPH : 13
 Percent of Vehicles > 55 MPH : 0.1%

Grand Total	1110	22	84	960	5697	10342	5639	1101	115	15	4	1	0	0	25090
--------------------	-------------	-----------	-----------	------------	-------------	--------------	-------------	-------------	------------	-----------	----------	----------	----------	----------	--------------

Overall
 15th Percentile : 31 MPH
 50th Percentile : 37 MPH
 85th Percentile : 42 MPH
 95th Percentile : 44 MPH

 Mean Speed(Average) : 37 MPH
 10 MPH Pace Speed : 31-40 MPH
 Number in Pace : 16039
 Percent in Pace : 63.9%
 Number of Vehicles > 55 MPH : 20
 Percent of Vehicles > 55 MPH : 0.1%

SRPEDD
 88 BROADWAY
 TAUNTON MA, 02780

Weather: FAIR
 Counted by: L.O./C.M.
 F.C./Counter#: U-5/27851
 Town: FAIRHAVEN

Site Code:
 Station ID: MDOT 6200
 ALDEN ROAD
 At Acushnet Town Line
 Latitude: 0' 0.0000 Undefined

Start Time	13-May-19		Tue		Wed		Thu		Fri		Sat		Sun		Week Average	
	NB	SB	NB	SB	NB	SB	NB	SB	NB	SB	NB	SB	NB	SB	NB	SB
12:00 AM	*	*	14	5	19	11	*	*	*	*	*	*	*	*	16	8
01:00	*	*	3	4	6	7	*	*	*	*	*	*	*	*	4	6
02:00	*	*	4	7	7	7	*	*	*	*	*	*	*	*	6	7
03:00	*	*	2	4	6	7	*	*	*	*	*	*	*	*	4	6
04:00	*	*	24	16	23	29	*	*	*	*	*	*	*	*	24	22
05:00	*	*	42	58	42	55	*	*	*	*	*	*	*	*	42	56
06:00	*	*	110	149	113	164	*	*	*	*	*	*	*	*	112	156
07:00	*	*	178	293	183	285	*	*	*	*	*	*	*	*	180	289
08:00	*	*	226	270	194	269	*	*	*	*	*	*	*	*	210	270
09:00	*	*	204	269	230	301	*	*	*	*	*	*	*	*	217	285
10:00	*	*	241	272	237	280	*	*	*	*	*	*	*	*	239	276
11:00	*	*	238	276	275	295	*	*	*	*	*	*	*	*	256	286
12:00 PM	*	*	274	271	283	314	*	*	*	*	*	*	*	*	278	292
01:00	*	*	256	273	279	256	*	*	*	*	*	*	*	*	268	264
02:00	*	*	287	302	305	327	*	*	*	*	*	*	*	*	296	314
03:00	*	*	318	349	326	338	*	*	*	*	*	*	*	*	322	344
04:00	*	*	399	330	386	349	*	*	*	*	*	*	*	*	392	340
05:00	*	*	353	314	383	332	*	*	*	*	*	*	*	*	368	323
06:00	*	*	241	230	276	246	*	*	*	*	*	*	*	*	258	238
07:00	*	*	196	176	209	228	*	*	*	*	*	*	*	*	202	202
08:00	*	*	147	132	165	162	*	*	*	*	*	*	*	*	156	147
09:00	*	*	96	66	109	67	*	*	*	*	*	*	*	*	102	66
10:00	*	*	49	29	55	39	*	*	*	*	*	*	*	*	52	34
11:00	*	*	23	26	26	28	*	*	*	*	*	*	*	*	24	27
Lane	0	0	3925	4121	4137	4396	0	0	0	0	0	0	0	0	4028	4258
Day	0		8046		8533		0		0		0		0		8286	
AM Peak	-	-	10:00	07:00	11:00	09:00	-	-	-	-	-	-	-	-	11:00	07:00
Vol.	-	-	241	293	275	301	-	-	-	-	-	-	-	-	256	289
PM Peak	-	-	16:00	15:00	16:00	16:00	-	-	-	-	-	-	-	-	16:00	15:00
Vol.	-	-	399	349	386	349	-	-	-	-	-	-	-	-	392	344

Comb. Total	0	8046	8533	0	0	0	0	8286
ADT	ADT 8,207	AADT 8,207						

SRPEDD
88 BROADWAY
TAUNTON MA, 02780

Weather: FAIR
Counted by: L.O./C.M.
F.C./Counter#: U-5/27851
Town: FAIRHAVEN

Site Code:
Station ID: MDOT 6200
ALDEN ROAD
At Acushnet Town Line
Latitude: 0' 0.0000 Undefined

NB

Start Time	Bikes	Cars & Trailers	2 Axle Long	Buses	2 Axle 6 Tire	3 Axle Single	4 Axle Single	4 Axle Single	5 Axle Single	6 Axle Single	5 Axle Multi	6 Axle Multi	7 Axle Multi	Total
05/14/19	0	8	6	0	0	0	0	0	0	0	0	0	0	14
01:00	0	1	1	0	1	0	0	0	0	0	0	0	0	3
02:00	0	3	1	0	0	0	0	0	0	0	0	0	0	4
03:00	0	0	2	0	0	0	0	0	0	0	0	0	0	2
04:00	0	11	3	0	8	0	0	0	2	0	0	0	0	24
05:00	0	17	11	0	9	1	0	1	3	0	0	0	0	42
06:00	0	53	29	3	17	0	0	0	8	0	0	0	0	110
07:00	0	88	55	3	21	4	0	0	7	0	0	0	0	178
08:00	0	107	73	1	33	4	0	3	5	0	0	0	0	226
09:00	1	91	63	2	31	5	0	2	9	0	0	0	0	204
10:00	1	117	83	3	25	4	0	0	8	0	0	0	0	241
11:00	2	124	68	3	20	9	0	4	8	0	0	0	0	238
12 PM	0	152	78	3	29	4	0	3	5	0	0	0	0	274
13:00	0	138	81	1	30	2	0	0	4	0	0	0	0	256
14:00	1	182	63	0	29	2	0	1	9	0	0	0	0	287
15:00	0	203	72	2	38	1	0	1	1	0	0	0	0	318
16:00	0	246	92	0	52	2	0	6	1	0	0	0	0	399
17:00	0	246	71	0	30	3	0	2	1	0	0	0	0	353
18:00	1	166	53	0	20	1	0	0	0	0	0	0	0	241
19:00	1	129	45	0	20	1	0	0	0	0	0	0	0	196
20:00	0	103	32	0	12	0	0	0	0	0	0	0	0	147
21:00	0	69	20	0	7	0	0	0	0	0	0	0	0	96
22:00	0	39	8	0	2	0	0	0	0	0	0	0	0	49
23:00	0	17	6	0	0	0	0	0	0	0	0	0	0	23
Day Total	7	2310	1016	21	434	43	0	23	71	0	0	0	0	3925
Percent	0.2%	58.9%	25.9%	0.5%	11.1%	1.1%	0.0%	0.6%	1.8%	0.0%	0.0%	0.0%	0.0%	
AM Peak	11:00	11:00	10:00	06:00	08:00	11:00		11:00	09:00					10:00
Vol.	2	124	83	3	33	9		4	9					241
PM Peak	14:00	16:00	16:00	12:00	16:00	12:00		16:00	14:00					16:00
Vol.	1	246	92	3	52	4		6	9					399

SRPEDD
88 BROADWAY
TAUNTON MA, 02780

Weather: FAIR
Counted by: L.O./C.M.
F.C./Counter#: U-5/27851
Town: FAIRHAVEN

Site Code:
Station ID: MDOT 6200
ALDEN ROAD
At Acushnet Town Line
Latitude: 0' 0.0000 Undefined

NB

Start Time	Bikes	Cars & Trailers	2 Axle Long	Buses	2 Axle 6 Tire	3 Axle Single	4 Axle Single	4 Axle Single	5 Axle Single	6 Axle Single	5 Axle Multi	6 Axle Multi	7 Axle Multi	Total
05/15/19	0	15	2	1	1	0	0	0	0	0	0	0	0	19
01:00	0	3	2	0	1	0	0	0	0	0	0	0	0	6
02:00	1	3	2	0	1	0	0	0	0	0	0	0	0	7
03:00	0	4	1	0	0	0	0	0	1	0	0	0	0	6
04:00	0	9	4	0	7	0	0	0	3	0	0	0	0	23
05:00	0	16	7	1	11	3	0	0	4	0	0	0	0	42
06:00	0	64	20	2	19	0	0	0	8	0	0	0	0	113
07:00	1	99	48	2	25	2	0	0	6	0	0	0	0	183
08:00	0	98	56	2	30	1	0	2	5	0	0	0	0	194
09:00	0	125	64	2	23	2	1	2	11	0	0	0	0	230
10:00	2	113	77	1	34	4	0	1	5	0	0	0	0	237
11:00	1	135	85	5	33	3	0	2	11	0	0	0	0	275
12 PM	2	170	70	2	31	3	0	0	5	0	0	0	0	283
13:00	0	155	76	1	34	1	0	3	9	0	0	0	0	279
14:00	6	156	96	1	29	4	0	3	10	0	0	0	0	305
15:00	2	188	92	1	39	2	1	1	0	0	0	0	0	326
16:00	2	227	111	1	38	5	0	2	0	0	0	0	0	386
17:00	1	227	96	0	53	5	0	1	0	0	0	0	0	383
18:00	1	157	86	1	30	1	0	0	0	0	0	0	0	276
19:00	1	134	49	0	24	1	0	0	0	0	0	0	0	209
20:00	0	105	39	1	20	0	0	0	0	0	0	0	0	165
21:00	0	71	27	0	10	0	0	1	0	0	0	0	0	109
22:00	0	39	12	0	4	0	0	0	0	0	0	0	0	55
23:00	0	19	4	0	3	0	0	0	0	0	0	0	0	26
Day Total	20	2332	1126	24	500	37	2	18	78	0	0	0	0	4137
Percent	0.5%	56.4%	27.2%	0.6%	12.1%	0.9%	0.0%	0.4%	1.9%	0.0%	0.0%	0.0%	0.0%	
AM Peak	10:00	11:00	11:00	11:00	10:00	10:00	09:00	08:00	09:00					11:00
Vol.	2	135	85	5	34	4	1	2	11					275
PM Peak	14:00	16:00	16:00	12:00	17:00	16:00	15:00	13:00	14:00					16:00
Vol.	6	227	111	2	53	5	1	3	10					386
Grand Total	27	4642	2142	45	934	80	2	41	149	0	0	0	0	8062
Percent	0.3%	57.6%	26.6%	0.6%	11.6%	1.0%	0.0%	0.5%	1.8%	0.0%	0.0%	0.0%	0.0%	

SRPEDD
88 BROADWAY
TAUNTON MA, 02780

Weather: FAIR
Counted by: L.O./C.M.
F.C./Counter#: U-5/27851
Town: FAIRHAVEN

Site Code:
Station ID: MDOT 6200
ALDEN ROAD
At Acushnet Town Line
Latitude: 0' 0.0000 Undefined

SB

Start Time	Bikes	Cars & Trailers	2 Axle Long	Buses	2 Axle 6 Tire	3 Axle Single	4 Axle Single	4 Axle Single	5 Axle Single	6 Axle Single	5 Axle Multi	6 Axle Multi	7 Axle Multi	Total
05/14/19	0	4	1	0	0	0	0	0	0	0	0	0	0	5
01:00	0	4	0	0	0	0	0	0	0	0	0	0	0	4
02:00	0	6	1	0	0	0	0	0	0	0	0	0	0	7
03:00	0	2	1	0	1	0	0	0	0	0	0	0	0	4
04:00	0	12	1	0	3	0	0	0	0	0	0	0	0	16
05:00	0	41	11	0	6	0	0	0	0	0	0	0	0	58
06:00	0	89	32	3	12	1	1	1	7	2	0	0	1	149
07:00	1	175	65	2	36	4	0	1	6	2	0	0	1	293
08:00	0	152	74	3	28	4	1	1	6	0	0	0	1	270
09:00	1	160	71	1	22	3	2	1	6	2	0	0	0	269
10:00	0	176	50	3	25	5	8	3	2	0	0	0	0	272
11:00	0	160	60	3	40	4	3	0	5	1	0	0	0	276
12 PM	2	162	64	2	29	2	3	2	5	0	0	0	0	271
13:00	0	181	51	1	34	2	0	1	2	1	0	0	0	273
14:00	2	191	66	4	30	2	1	2	2	2	0	0	0	302
15:00	0	226	82	0	34	2	0	2	3	0	0	0	0	349
16:00	0	212	77	0	41	0	0	0	0	0	0	0	0	330
17:00	0	209	74	0	31	0	0	0	0	0	0	0	0	314
18:00	0	151	57	0	21	1	0	0	0	0	0	0	0	230
19:00	1	108	41	0	26	0	0	0	0	0	0	0	0	176
20:00	0	87	33	0	12	0	0	0	0	0	0	0	0	132
21:00	0	48	16	0	2	0	0	0	0	0	0	0	0	66
22:00	1	20	5	0	3	0	0	0	0	0	0	0	0	29
23:00	0	21	4	0	1	0	0	0	0	0	0	0	0	26
Day Total	8	2597	937	22	437	30	19	14	44	10	0	0	3	4121
Percent	0.2%	63.0%	22.7%	0.5%	10.6%	0.7%	0.5%	0.3%	1.1%	0.2%	0.0%	0.0%	0.1%	
AM Peak	07:00	10:00	08:00	06:00	11:00	10:00	10:00	10:00	06:00	06:00			06:00	07:00
Vol.	1	176	74	3	40	5	8	3	7	2			1	293
PM Peak	12:00	15:00	15:00	14:00	16:00	12:00	12:00	12:00	12:00	14:00				15:00
Vol.	2	226	82	4	41	2	3	2	5	2				349

SRPEDD
88 BROADWAY
TAUNTON MA, 02780

Weather: FAIR
Counted by: L.O./C.M.
F.C./Counter#: U-5/27851
Town: FAIRHAVEN

Site Code:
Station ID: MDOT 6200
ALDEN ROAD
At Acushnet Town Line
Latitude: 0' 0.0000 Undefined

SB

Start Time	Bikes	Cars & Trailers	2 Axle Long	Buses	2 Axle 6 Tire	3 Axle Single	4 Axle Single	4 Axle Single	5 Axle Single	6 Axle Single	5 Axle Multi	6 Axle Multi	7 Axle Multi	Total
05/15/19	0	7	3	0	1	0	0	0	0	0	0	0	0	11
01:00	0	5	1	0	1	0	0	0	0	0	0	0	0	7
02:00	0	5	1	0	1	0	0	0	0	0	0	0	0	7
03:00	0	5	1	0	1	0	0	0	0	0	0	0	0	7
04:00	0	16	7	0	6	0	0	0	0	0	0	0	0	29
05:00	0	36	10	0	7	0	0	2	0	0	0	0	0	55
06:00	1	92	35	1	18	4	1	1	8	2	0	0	1	164
07:00	0	171	62	1	43	3	0	0	4	0	0	0	1	285
08:00	0	156	76	4	23	1	1	4	4	0	0	0	0	269
09:00	1	166	83	5	30	4	1	4	5	0	0	0	2	301
10:00	1	170	70	3	25	1	2	3	5	0	0	0	0	280
11:00	0	178	74	3	28	2	2	0	5	0	0	0	3	295
12 PM	0	198	64	2	40	3	1	1	2	3	0	0	0	314
13:00	1	159	53	2	29	1	0	1	8	1	0	0	1	256
14:00	3	200	72	3	38	3	0	5	3	0	0	0	0	327
15:00	2	219	76	0	39	0	0	1	1	0	0	0	0	338
16:00	1	238	70	0	38	0	0	0	2	0	0	0	0	349
17:00	1	224	67	0	36	3	0	1	0	0	0	0	0	332
18:00	1	162	64	0	19	0	0	0	0	0	0	0	0	246
19:00	1	152	51	0	23	0	0	1	0	0	0	0	0	228
20:00	0	103	40	0	18	0	0	1	0	0	0	0	0	162
21:00	0	45	13	0	7	1	1	0	0	0	0	0	0	67
22:00	0	21	14	0	4	0	0	0	0	0	0	0	0	39
23:00	0	20	4	0	4	0	0	0	0	0	0	0	0	28
Day Total	13	2748	1011	24	479	26	9	25	47	6	0	0	8	4396
Percent	0.3%	62.5%	23.0%	0.5%	10.9%	0.6%	0.2%	0.6%	1.1%	0.1%	0.0%	0.0%	0.2%	
AM Peak	06:00	11:00	09:00	09:00	07:00	06:00	10:00	08:00	06:00	06:00			11:00	09:00
Vol.	1	178	83	5	43	4	2	4	8	2			3	301
PM Peak	14:00	16:00	15:00	14:00	12:00	12:00	12:00	14:00	13:00	12:00			13:00	16:00
Vol.	3	238	76	3	40	3	1	5	8	3			1	349
Grand Total	21	5345	1948	46	916	56	28	39	91	16	0	0	11	8517
Percent	0.2%	62.8%	22.9%	0.5%	10.8%	0.7%	0.3%	0.5%	1.1%	0.2%	0.0%	0.0%	0.1%	

SRPEDD
 88 BROADWAY
 TAUNTON MA, 02780

Weather: FAIR
 Counted by: L.O./C.M.
 F.C./Counter#: U-5/27851
 Town: FAIRHAVEN

Site Code:
 Station ID: MDOT 6200
 ALDEN ROAD
 At Acushnet Town Line
 Latitude: 0' 0.0000 Undefined

NB, SB														
Start Time	Bikes	Cars & Trailers	2 Axle Long	Buses	2 Axle 6 Tire	3 Axle Single	4 Axle Single	4 Axle Single	5 Axle Single	6 Axle Single	5 Axle Multi	6 Axle Multi	7 Axle Multi	Total
05/14/19	0	12	7	0	0	0	0	0	0	0	0	0	0	19
01:00	0	5	1	0	1	0	0	0	0	0	0	0	0	7
02:00	0	9	2	0	0	0	0	0	0	0	0	0	0	11
03:00	0	2	3	0	1	0	0	0	0	0	0	0	0	6
04:00	0	23	4	0	11	0	0	0	2	0	0	0	0	40
05:00	0	58	22	0	15	1	0	1	3	0	0	0	0	100
06:00	0	142	61	6	29	1	1	1	15	2	0	0	1	259
07:00	1	263	120	5	57	8	0	1	13	2	0	0	1	471
08:00	0	259	147	4	61	8	1	4	11	0	0	0	1	496
09:00	2	251	134	3	53	8	2	3	15	2	0	0	0	473
10:00	1	293	133	6	50	9	8	3	10	0	0	0	0	513
11:00	2	284	128	6	60	13	3	4	13	1	0	0	0	514
12 PM	2	314	142	5	58	6	3	5	10	0	0	0	0	545
13:00	0	319	132	2	64	4	0	1	6	1	0	0	0	529
14:00	3	373	129	4	59	4	1	3	11	2	0	0	0	589
15:00	0	429	154	2	72	3	0	3	4	0	0	0	0	667
16:00	0	458	169	0	93	2	0	6	1	0	0	0	0	729
17:00	0	455	145	0	61	3	0	2	1	0	0	0	0	667
18:00	1	317	110	0	41	2	0	0	0	0	0	0	0	471
19:00	2	237	86	0	46	1	0	0	0	0	0	0	0	372
20:00	0	190	65	0	24	0	0	0	0	0	0	0	0	279
21:00	0	117	36	0	9	0	0	0	0	0	0	0	0	162
22:00	1	59	13	0	5	0	0	0	0	0	0	0	0	78
23:00	0	38	10	0	1	0	0	0	0	0	0	0	0	49
Day Total	15	4907	1953	43	871	73	19	37	115	10	0	0	3	8046
Percent	0.2%	61.0%	24.3%	0.5%	10.8%	0.9%	0.2%	0.5%	1.4%	0.1%	0.0%	0.0%	0.0%	
AM Peak	09:00	10:00	08:00	06:00	08:00	11:00	10:00	08:00	06:00	06:00			06:00	11:00
Vol.	2	293	147	6	61	13	8	4	15	2			1	514
PM Peak	14:00	16:00	16:00	12:00	16:00	12:00	12:00	16:00	14:00	14:00				16:00
Vol.	3	458	169	5	93	6	3	6	11	2				729

SRPEDD
88 BROADWAY
TAUNTON MA, 02780

Weather: FAIR
Counted by: L.O./C.M.
F.C./Counter#: U-5/27851
Town: FAIRHAVEN

Site Code:
Station ID: MDOT 6200
ALDEN ROAD
At Acushnet Town Line
Latitude: 0' 0.0000 Undefined

NB, SB

Start Time	Bikes	Cars & Trailers	2 Axle Long	Buses	2 Axle 6 Tire	3 Axle Single	4 Axle Single	4 Axle Single	5 Axle Single	6 Axle Single	5 Axle Multi	6 Axle Multi	7 Axle Multi	Total
05/15/19	0	22	5	1	2	0	0	0	0	0	0	0	0	30
01:00	0	8	3	0	2	0	0	0	0	0	0	0	0	13
02:00	1	8	3	0	2	0	0	0	0	0	0	0	0	14
03:00	0	9	2	0	1	0	0	0	1	0	0	0	0	13
04:00	0	25	11	0	13	0	0	0	3	0	0	0	0	52
05:00	0	52	17	1	18	3	0	2	4	0	0	0	0	97
06:00	1	156	55	3	37	4	1	1	16	2	0	0	1	277
07:00	1	270	110	3	68	5	0	0	10	0	0	0	1	468
08:00	0	254	132	6	53	2	1	6	9	0	0	0	0	463
09:00	1	291	147	7	53	6	2	6	16	0	0	0	2	531
10:00	3	283	147	4	59	5	2	4	10	0	0	0	0	517
11:00	1	313	159	8	61	5	2	2	16	0	0	0	3	570
12 PM	2	368	134	4	71	6	1	1	7	3	0	0	0	597
13:00	1	314	129	3	63	2	0	4	17	1	0	0	1	535
14:00	9	356	168	4	67	7	0	8	13	0	0	0	0	632
15:00	4	407	168	1	78	2	1	2	1	0	0	0	0	664
16:00	3	465	181	1	76	5	0	2	2	0	0	0	0	735
17:00	2	451	163	0	89	8	0	2	0	0	0	0	0	715
18:00	2	319	150	1	49	1	0	0	0	0	0	0	0	522
19:00	2	286	100	0	47	1	0	1	0	0	0	0	0	437
20:00	0	208	79	1	38	0	0	1	0	0	0	0	0	327
21:00	0	116	40	0	17	1	1	1	0	0	0	0	0	176
22:00	0	60	26	0	8	0	0	0	0	0	0	0	0	94
23:00	0	39	8	0	7	0	0	0	0	0	0	0	0	54
Day Total	33	5080	2137	48	979	63	11	43	125	6	0	0	8	8533
Percent	0.4%	59.5%	25.0%	0.6%	11.5%	0.7%	0.1%	0.5%	1.5%	0.1%	0.0%	0.0%	0.1%	
AM Peak	10:00	11:00	11:00	11:00	07:00	09:00	09:00	08:00	06:00	06:00			11:00	11:00
Vol.	3	313	159	8	68	6	2	6	16	2			3	570
PM Peak	14:00	16:00	16:00	12:00	17:00	17:00	12:00	14:00	13:00	12:00			13:00	16:00
Vol.	9	465	181	4	89	8	1	8	17	3			1	735
Grand Total	48	9987	4090	91	1850	136	30	80	240	16	0	0	11	16579
Percent	0.3%	60.2%	24.7%	0.5%	11.2%	0.8%	0.2%	0.5%	1.4%	0.1%	0.0%	0.0%	0.1%	

SRPEDD
88 BROADWAY
TAUNTON MA, 02780

Weather: FAIR
Counted by: L.O./C.M.
F.C./Counter#: U-5/27851
Town: FAIRHAVEN

Site Code:
Station ID: MDOT 6200
ALDEN ROAD
At Acushnet Town Line
Latitude: 0' 0.0000 Undefined

NB

Start Time	15	20	25	30	35	40	45	50	55	60	65	70	75	999	Total
05/14/19	0	0	0	0	2	5	5	2	0	0	0	0	0	0	14
01:00	0	0	1	0	1	1	0	0	0	0	0	0	0	0	3
02:00	0	1	0	0	1	2	0	0	0	0	0	0	0	0	4
03:00	0	0	0	0	1	0	1	0	0	0	0	0	0	0	2
04:00	0	0	0	1	3	9	6	4	1	0	0	0	0	0	24
05:00	0	2	2	1	4	15	14	4	0	0	0	0	0	0	42
06:00	3	2	1	8	26	38	22	8	2	0	0	0	0	0	110
07:00	9	0	0	7	47	51	50	12	1	1	0	0	0	0	178
08:00	8	1	16	25	56	64	53	3	0	0	0	0	0	0	226
09:00	10	2	1	13	51	71	47	9	0	0	0	0	0	0	204
10:00	8	0	2	28	42	106	50	4	1	0	0	0	0	0	241
11:00	9	2	4	15	75	96	30	7	0	0	0	0	0	0	238
12 PM	8	0	6	20	79	97	59	4	1	0	0	0	0	0	274
13:00	6	1	6	29	54	108	44	8	0	0	0	0	0	0	256
14:00	11	0	3	12	72	126	56	6	1	0	0	0	0	0	287
15:00	10	8	9	29	82	129	41	10	0	0	0	0	0	0	318
16:00	8	0	1	25	98	195	66	6	0	0	0	0	0	0	399
17:00	12	2	5	24	89	143	63	15	0	0	0	0	0	0	353
18:00	10	0	1	8	31	110	61	17	3	0	0	0	0	0	241
19:00	1	1	1	5	33	94	49	11	0	1	0	0	0	0	196
20:00	1	0	4	9	21	74	34	4	0	0	0	0	0	0	147
21:00	0	0	1	0	15	40	29	11	0	0	0	0	0	0	96
22:00	0	0	1	3	4	21	18	2	0	0	0	0	0	0	49
23:00	0	0	0	0	1	6	9	4	1	2	0	0	0	0	23
Total	114	22	65	262	888	1601	807	151	11	4	0	0	0	0	3925

Daily

15th Percentile : 30 MPH
 50th Percentile : 36 MPH
 85th Percentile : 42 MPH
 95th Percentile : 44 MPH

Mean Speed(Average) : 36 MPH
 10 MPH Pace Speed : 31-40 MPH
 Number in Pace : 2489
 Percent in Pace : 63.4%
 Number of Vehicles > 55 MPH : 4
 Percent of Vehicles > 55 MPH : 0.1%

SRPEDD
88 BROADWAY
TAUNTON MA, 02780

Weather: FAIR
Counted by: L.O./C.M.
F.C./Counter#: U-5/27851
Town: FAIRHAVEN

Site Code:
Station ID: MDOT 6200
ALDEN ROAD
At Acushnet Town Line
Latitude: 0' 0.0000 Undefined

NB

Start Time	1 15	16 20	21 25	26 30	31 35	36 40	41 45	46 50	51 55	56 60	61 65	66 70	71 75	76 999	Total
05/15/19	0	0	0	0	3	7	8	0	1	0	0	0	0	0	19
01:00	1	0	0	0	0	1	4	0	0	0	0	0	0	0	6
02:00	0	1	0	0	3	0	2	0	1	0	0	0	0	0	7
03:00	0	0	0	1	0	3	2	0	0	0	0	0	0	0	6
04:00	0	0	0	2	5	6	7	0	3	0	0	0	0	0	23
05:00	0	1	1	3	6	15	12	4	0	0	0	0	0	0	42
06:00	3	1	4	7	28	43	22	4	0	1	0	0	0	0	113
07:00	7	0	5	7	40	71	42	11	0	0	0	0	0	0	183
08:00	14	2	3	15	49	62	42	5	2	0	0	0	0	0	194
09:00	7	2	3	11	78	88	34	6	1	0	0	0	0	0	230
10:00	8	2	3	17	83	88	30	6	0	0	0	0	0	0	237
11:00	10	1	7	18	89	109	33	7	1	0	0	0	0	0	275
12 PM	9	0	3	22	65	126	50	7	0	1	0	0	0	0	283
13:00	11	2	3	29	65	108	46	15	0	0	0	0	0	0	279
14:00	15	3	9	38	75	102	55	7	1	0	0	0	0	0	305
15:00	12	1	25	42	69	103	58	13	3	0	0	0	0	0	326
16:00	12	0	8	22	89	168	72	14	1	0	0	0	0	0	386
17:00	18	8	9	27	70	155	76	19	1	0	0	0	0	0	383
18:00	4	1	1	7	45	124	74	18	2	0	0	0	0	0	276
19:00	5	1	2	15	37	92	50	6	1	0	0	0	0	0	209
20:00	5	0	2	8	25	80	36	8	1	0	0	0	0	0	165
21:00	2	1	0	5	22	43	31	5	0	0	0	0	0	0	109
22:00	1	1	1	3	9	17	17	5	0	0	1	0	0	0	55
23:00	0	0	0	1	4	12	9	0	0	0	0	0	0	0	26
Total	144	28	89	300	959	1623	812	160	19	2	1	0	0	0	4137

Daily
 15th Percentile : 30 MPH
 50th Percentile : 36 MPH
 85th Percentile : 42 MPH
 95th Percentile : 44 MPH

 Mean Speed(Average) : 36 MPH
 10 MPH Pace Speed : 31-40 MPH
 Number in Pace : 2582
 Percent in Pace : 62.4%
 Number of Vehicles > 55 MPH : 3
 Percent of Vehicles > 55 MPH : 0.1%

Grand Total	258	50	154	562	1847	3224	1619	311	30	6	1	0	0	0	8062
--------------------	------------	-----------	------------	------------	-------------	-------------	-------------	------------	-----------	----------	----------	----------	----------	----------	-------------

Overall
 15th Percentile : 30 MPH
 50th Percentile : 36 MPH
 85th Percentile : 42 MPH
 95th Percentile : 44 MPH

 Mean Speed(Average) : 36 MPH
 10 MPH Pace Speed : 31-40 MPH
 Number in Pace : 5071
 Percent in Pace : 62.9%
 Number of Vehicles > 55 MPH : 7
 Percent of Vehicles > 55 MPH : 0.1%

SRPEDD
 88 BROADWAY
 TAUNTON MA, 02780

Weather: FAIR
 Counted by: L.O./C.M.
 F.C./Counter#: U-5/27851
 Town: FAIRHAVEN

Site Code:
 Station ID: MDOT 6200
 ALDEN ROAD
 At Acushnet Town Line
 Latitude: 0' 0.0000 Undefined

SB

Start Time	15	20	25	30	35	40	45	50	55	60	65	70	75	999	Total
05/14/19	0	0	0	0	2	2	0	1	0	0	0	0	0	0	5
01:00	0	0	0	1	0	0	2	0	1	0	0	0	0	0	4
02:00	0	1	0	0	0	2	2	2	0	0	0	0	0	0	7
03:00	0	0	0	0	1	2	1	0	0	0	0	0	0	0	4
04:00	0	0	0	0	4	10	2	0	0	0	0	0	0	0	16
05:00	0	0	0	0	9	20	19	10	0	0	0	0	0	0	58
06:00	4	0	1	9	26	56	45	6	1	1	0	0	0	0	149
07:00	5	0	13	24	55	113	73	9	0	1	0	0	0	0	293
08:00	14	4	12	33	51	113	40	1	1	1	0	0	0	0	270
09:00	11	0	4	26	68	121	32	6	1	0	0	0	0	0	269
10:00	16	0	5	21	102	93	30	5	0	0	0	0	0	0	272
11:00	10	0	5	40	83	91	42	4	1	0	0	0	0	0	276
12 PM	6	0	2	30	88	105	38	2	0	0	0	0	0	0	271
13:00	12	1	2	25	57	135	38	3	0	0	0	0	0	0	273
14:00	13	0	3	24	77	135	45	5	0	0	0	0	0	0	302
15:00	22	0	7	60	104	100	51	3	2	0	0	0	0	0	349
16:00	7	1	0	23	66	150	72	9	2	0	0	0	0	0	330
17:00	14	0	4	26	64	122	76	8	0	0	0	0	0	0	314
18:00	13	2	1	8	38	86	72	10	0	0	0	0	0	0	230
19:00	3	3	3	6	32	90	30	7	2	0	0	0	0	0	176
20:00	1	1	1	4	28	65	26	5	1	0	0	0	0	0	132
21:00	1	1	0	0	11	26	23	2	2	0	0	0	0	0	66
22:00	1	0	2	1	5	13	5	2	0	0	0	0	0	0	29
23:00	0	0	0	2	6	10	7	0	1	0	0	0	0	0	26
Total	153	14	65	363	977	1660	771	100	15	3	0	0	0	0	4121

Daily
 15th Percentile : 30 MPH
 50th Percentile : 36 MPH
 85th Percentile : 41 MPH
 95th Percentile : 44 MPH

 Mean Speed(Average) : 36 MPH
 10 MPH Pace Speed : 31-40 MPH
 Number in Pace : 2637
 Percent in Pace : 64.0%
 Number of Vehicles > 55 MPH : 3
 Percent of Vehicles > 55 MPH : 0.1%

SRPEDD
88 BROADWAY
TAUNTON MA, 02780

Weather: FAIR
Counted by: L.O./C.M.
F.C./Counter#: U-5/27851
Town: FAIRHAVEN

Site Code:
Station ID: MDOT 6200
ALDEN ROAD
At Acushnet Town Line
Latitude: 0' 0.0000 Undefined

SB

Start Time	1 15	16 20	21 25	26 30	31 35	36 40	41 45	46 50	51 55	56 60	61 65	66 70	71 75	76 999	Total
05/15/19	0	0	0	2	1	4	2	2	0	0	0	0	0	0	11
01:00	0	0	0	0	1	6	0	0	0	0	0	0	0	0	7
02:00	0	0	0	0	0	5	2	0	0	0	0	0	0	0	7
03:00	2	0	0	1	0	3	1	0	0	0	0	0	0	0	7
04:00	0	0	1	2	2	14	9	1	0	0	0	0	0	0	29
05:00	1	0	0	2	9	13	21	9	0	0	0	0	0	0	55
06:00	4	0	2	7	36	60	45	10	0	0	0	0	0	0	164
07:00	10	0	3	14	52	100	83	19	4	0	0	0	0	0	285
08:00	11	8	9	13	59	102	57	9	1	0	0	0	0	0	269
09:00	19	1	3	17	75	135	46	4	1	0	0	0	0	0	301
10:00	19	0	2	21	80	108	43	6	1	0	0	0	0	0	280
11:00	8	3	7	46	90	100	38	3	0	0	0	0	0	0	295
12 PM	17	0	11	32	89	112	46	6	1	0	0	0	0	0	314
13:00	10	4	6	14	57	115	47	3	0	0	0	0	0	0	256
14:00	16	3	9	32	100	114	47	5	1	0	0	0	0	0	327
15:00	15	1	8	38	93	125	47	9	2	0	0	0	0	0	338
16:00	20	7	2	16	93	137	66	8	0	0	0	0	0	0	349
17:00	18	0	3	11	78	136	71	12	3	0	0	0	0	0	332
18:00	6	3	8	9	42	102	57	18	1	0	0	0	0	0	246
19:00	11	1	5	14	50	95	44	7	0	0	1	0	0	0	228
20:00	2	6	2	11	43	67	26	5	0	0	0	0	0	0	162
21:00	1	0	0	3	9	32	14	7	1	0	0	0	0	0	67
22:00	2	0	1	4	6	15	7	2	2	0	0	0	0	0	39
23:00	0	0	0	3	4	16	5	0	0	0	0	0	0	0	28
Total	192	37	82	312	1069	1716	824	145	18	0	1	0	0	0	4396

Daily
 15th Percentile : 30 MPH
 50th Percentile : 36 MPH
 85th Percentile : 41 MPH
 95th Percentile : 44 MPH

 Mean Speed(Average) : 36 MPH
 10 MPH Pace Speed : 31-40 MPH
 Number in Pace : 2785
 Percent in Pace : 63.4%
 Number of Vehicles > 55 MPH : 1
 Percent of Vehicles > 55 MPH : 0.0%

Grand Total	345	51	147	675	2046	3376	1595	245	33	3	1	0	0	0	8517
--------------------	------------	-----------	------------	------------	-------------	-------------	-------------	------------	-----------	----------	----------	----------	----------	----------	-------------

Overall
 15th Percentile : 30 MPH
 50th Percentile : 36 MPH
 85th Percentile : 41 MPH
 95th Percentile : 44 MPH

 Mean Speed(Average) : 36 MPH
 10 MPH Pace Speed : 31-40 MPH
 Number in Pace : 5422
 Percent in Pace : 63.7%
 Number of Vehicles > 55 MPH : 4
 Percent of Vehicles > 55 MPH : 0.0%

SRPEDD
88 BROADWAY
TAUNTON MA, 02780

Weather: FAIR
Counted by: L.O./C.M.
F.C./Counter#: U-5/27851
Town: FAIRHAVEN

Site Code:
Station ID: MDOT 6200
ALDEN ROAD
At Acushnet Town Line
Latitude: 0' 0.0000 Undefined

NB, SB

Start Time	15	20	25	30	35	40	45	50	55	60	65	70	75	999	Total
05/14/19	0	0	0	0	4	7	5	3	0	0	0	0	0	0	19
01:00	0	0	1	1	1	1	2	0	1	0	0	0	0	0	7
02:00	0	2	0	0	1	4	2	2	0	0	0	0	0	0	11
03:00	0	0	0	0	2	2	2	0	0	0	0	0	0	0	6
04:00	0	0	0	1	7	19	8	4	1	0	0	0	0	0	40
05:00	0	2	2	1	13	35	33	14	0	0	0	0	0	0	100
06:00	7	2	2	17	52	94	67	14	3	1	0	0	0	0	259
07:00	14	0	13	31	102	164	123	21	1	2	0	0	0	0	471
08:00	22	5	28	58	107	177	93	4	1	1	0	0	0	0	496
09:00	21	2	5	39	119	192	79	15	1	0	0	0	0	0	473
10:00	24	0	7	49	144	199	80	9	1	0	0	0	0	0	513
11:00	19	2	9	55	158	187	72	11	1	0	0	0	0	0	514
12 PM	14	0	8	50	167	202	97	6	1	0	0	0	0	0	545
13:00	18	2	8	54	111	243	82	11	0	0	0	0	0	0	529
14:00	24	0	6	36	149	261	101	11	1	0	0	0	0	0	589
15:00	32	8	16	89	186	229	92	13	2	0	0	0	0	0	667
16:00	15	1	1	48	164	345	138	15	2	0	0	0	0	0	729
17:00	26	2	9	50	153	265	139	23	0	0	0	0	0	0	667
18:00	23	2	2	16	69	196	133	27	3	0	0	0	0	0	471
19:00	4	4	4	11	65	184	79	18	2	1	0	0	0	0	372
20:00	2	1	5	13	49	139	60	9	1	0	0	0	0	0	279
21:00	1	1	1	0	26	66	52	13	2	0	0	0	0	0	162
22:00	1	0	3	4	9	34	23	4	0	0	0	0	0	0	78
23:00	0	0	0	2	7	16	16	4	2	2	0	0	0	0	49
Total	267	36	130	625	1865	3261	1578	251	26	7	0	0	0	0	8046

Daily

- 15th Percentile : 30 MPH
- 50th Percentile : 36 MPH
- 85th Percentile : 42 MPH
- 95th Percentile : 44 MPH

Mean Speed(Average) : 36 MPH

- 10 MPH Pace Speed : 31-40 MPH
- Number in Pace : 5126
- Percent in Pace : 63.7%
- Number of Vehicles > 55 MPH : 7
- Percent of Vehicles > 55 MPH : 0.1%

SRPEDD
88 BROADWAY
TAUNTON MA, 02780

Weather: FAIR
Counted by: L.O./C.M.
F.C./Counter#: U-5/27851
Town: FAIRHAVEN

Site Code:
Station ID: MDOT 6200
ALDEN ROAD
At Acushnet Town Line
Latitude: 0' 0.0000 Undefined

NB, SB

Start Time	15	20	25	30	35	40	45	50	55	60	65	70	75	999	Total
05/15/19	0	0	0	2	4	11	10	2	1	0	0	0	0	0	30
01:00	1	0	0	0	1	7	4	0	0	0	0	0	0	0	13
02:00	0	1	0	0	3	5	4	0	1	0	0	0	0	0	14
03:00	2	0	0	2	0	6	3	0	0	0	0	0	0	0	13
04:00	0	0	1	4	7	20	16	1	3	0	0	0	0	0	52
05:00	1	1	1	5	15	28	33	13	0	0	0	0	0	0	97
06:00	7	1	6	14	64	103	67	14	0	1	0	0	0	0	277
07:00	17	0	8	21	92	171	125	30	4	0	0	0	0	0	468
08:00	25	10	12	28	108	164	99	14	3	0	0	0	0	0	463
09:00	26	3	6	28	153	223	80	10	2	0	0	0	0	0	531
10:00	27	2	5	38	163	196	73	12	1	0	0	0	0	0	517
11:00	18	4	14	64	179	209	71	10	1	0	0	0	0	0	570
12 PM	26	0	14	54	154	238	96	13	1	1	0	0	0	0	597
13:00	21	6	9	43	122	223	93	18	0	0	0	0	0	0	535
14:00	31	6	18	70	175	216	102	12	2	0	0	0	0	0	632
15:00	27	2	33	80	162	228	105	22	5	0	0	0	0	0	664
16:00	32	7	10	38	182	305	138	22	1	0	0	0	0	0	735
17:00	36	8	12	38	148	291	147	31	4	0	0	0	0	0	715
18:00	10	4	9	16	87	226	131	36	3	0	0	0	0	0	522
19:00	16	2	7	29	87	187	94	13	1	0	1	0	0	0	437
20:00	7	6	4	19	68	147	62	13	1	0	0	0	0	0	327
21:00	3	1	0	8	31	75	45	12	1	0	0	0	0	0	176
22:00	3	1	2	7	15	32	24	7	2	0	1	0	0	0	94
23:00	0	0	0	4	8	28	14	0	0	0	0	0	0	0	54
Total	336	65	171	612	2028	3339	1636	305	37	2	2	0	0	0	8533

Daily
 15th Percentile : 30 MPH
 50th Percentile : 36 MPH
 85th Percentile : 42 MPH
 95th Percentile : 44 MPH
 Mean Speed(Average) : 36 MPH
 10 MPH Pace Speed : 31-40 MPH
 Number in Pace : 5367
 Percent in Pace : 62.9%
 Number of Vehicles > 55 MPH : 4
 Percent of Vehicles > 55 MPH : 0.0%

Grand Total	603	101	301	1237	3893	6600	3214	556	63	9	2	0	0	0	16579
--------------------	------------	------------	------------	-------------	-------------	-------------	-------------	------------	-----------	----------	----------	----------	----------	----------	--------------

Overall
 15th Percentile : 30 MPH
 50th Percentile : 36 MPH
 85th Percentile : 42 MPH
 95th Percentile : 44 MPH
 Mean Speed(Average) : 36 MPH
 10 MPH Pace Speed : 31-40 MPH
 Number in Pace : 10493
 Percent in Pace : 63.3%
 Number of Vehicles > 55 MPH : 11
 Percent of Vehicles > 55 MPH : 0.1%

SRPEDD
88 BROADWAY
TAUNTON MA, 02780

Weather: CLEAR
Counted by: L.O./S.L.
F.C./Counter#: U-5/12679
Town: ACUSHNET

Site Code:
Station ID:
SOUTH MAIN STREET
North of Fairhaven Town Line
Latitude: 0' 0.0000 Undefined

Start Time	23-Oct-17		Tue		Wed		Thu		Fri		Sat		Sun		Week Average	
	EB	WB	EB	WB	EB	WB	EB	WB	EB	WB	EB	WB	EB	WB	EB	WB
12:00 AM	*	*	23	18	33	20	*	*	*	*	*	*	*	*	28	19
01:00	*	*	20	11	10	11	*	*	*	*	*	*	*	*	15	11
02:00	*	*	13	15	8	12	*	*	*	*	*	*	*	*	10	14
03:00	*	*	22	18	12	11	*	*	*	*	*	*	*	*	17	14
04:00	*	*	32	51	34	57	*	*	*	*	*	*	*	*	33	54
05:00	*	*	92	110	89	115	*	*	*	*	*	*	*	*	90	112
06:00	*	*	206	350	203	345	*	*	*	*	*	*	*	*	204	348
07:00	*	*	414	662	382	657	*	*	*	*	*	*	*	*	398	660
08:00	*	*	375	527	333	508	*	*	*	*	*	*	*	*	354	518
09:00	*	*	367	522	342	442	*	*	*	*	*	*	*	*	354	482
10:00	*	*	425	459	382	417	*	*	*	*	*	*	*	*	404	438
11:00	*	*	434	440	404	405	*	*	*	*	*	*	*	*	419	422
12:00 PM	*	*	430	458	378	433	*	*	*	*	*	*	*	*	404	446
01:00	*	*	488	489	397	449	*	*	*	*	*	*	*	*	442	469
02:00	*	*	507	538	477	465	*	*	*	*	*	*	*	*	492	502
03:00	*	*	579	582	547	559	*	*	*	*	*	*	*	*	563	570
04:00	*	*	684	676	666	592	*	*	*	*	*	*	*	*	675	634
05:00	*	*	707	611	692	571	*	*	*	*	*	*	*	*	700	591
06:00	*	*	503	485	461	434	*	*	*	*	*	*	*	*	482	460
07:00	*	*	382	336	316	323	*	*	*	*	*	*	*	*	349	330
08:00	*	*	258	244	257	248	*	*	*	*	*	*	*	*	258	246
09:00	*	*	183	146	178	176	*	*	*	*	*	*	*	*	180	161
10:00	*	*	94	89	106	115	*	*	*	*	*	*	*	*	100	102
11:00	*	*	61	55	71	52	*	*	*	*	*	*	*	*	66	54
Lane	0	0	7299	7892	6778	7417	0	0	0	0	0	0	0	0	7037	7657
Day	0		15191		14195		0		0		0		0		14694	
AM Peak	-	-	11:00	07:00	11:00	07:00	-	-	-	-	-	-	-	-	11:00	07:00
Vol.	-	-	434	662	404	657	-	-	-	-	-	-	-	-	419	660
PM Peak	-	-	17:00	16:00	17:00	16:00	-	-	-	-	-	-	-	-	17:00	16:00
Vol.	-	-	707	676	692	592	-	-	-	-	-	-	-	-	700	634

Comb. Total	0	15191	14195	0	0	0	0	14694
ADT	ADT 14,839	AADT 14,839						

SRPEDD
88 BROADWAY
TAUNTON MA, 02780

Weather: CLEAR
Counted by: L.O./S.L.
F.C./Counter#: U-5/12679
Town: ACUSHNET

Site Code:
Station ID:
SOUTH MAIN STREET
North of Fairhaven Town Line
Latitude: 0' 0.0000 Undefined

NB

Start Time	Bikes	Cars & Trailers	2 Axle Long	Buses	2 Axle 6 Tire	3 Axle Single	4 Axle Single	4 Axle Single	5 Axle Single	6 Axle Single	5 Axle Multi	6 Axle Multi	7 Axle Multi	Total
10/24/17	0	17	6	0	0	0	0	0	0	0	0	0	0	23
01:00	2	14	4	0	0	0	0	0	0	0	0	0	0	20
02:00	0	11	2	0	0	0	0	0	0	0	0	0	0	13
03:00	1	18	2	0	1	0	0	0	0	0	0	0	0	22
04:00	0	14	16	0	2	0	0	0	0	0	0	0	0	32
05:00	0	53	28	0	8	0	0	1	2	0	0	0	0	92
06:00	1	140	48	0	6	4	0	1	6	0	0	0	0	206
07:00	4	310	62	3	17	10	1	2	5	0	0	0	0	414
08:00	1	280	65	0	8	16	1	0	4	0	0	0	0	375
09:00	2	253	70	4	12	17	1	3	5	0	0	0	0	367
10:00	2	318	73	1	11	13	1	0	4	2	0	0	0	425
11:00	0	320	81	4	6	15	2	0	6	0	0	0	0	434
12 PM	3	322	75	0	8	15	0	1	6	0	0	0	0	430
13:00	0	371	79	4	13	15	1	1	3	0	0	0	1	488
14:00	4	384	82	2	26	3	0	1	5	0	0	0	0	507
15:00	4	471	80	4	17	1	1	1	0	0	0	0	0	579
16:00	5	550	100	2	23	4	0	0	0	0	0	0	0	684
17:00	8	569	118	1	10	0	0	1	0	0	0	0	0	707
18:00	1	407	77	1	17	0	0	0	0	0	0	0	0	503
19:00	0	310	59	0	12	0	0	1	0	0	0	0	0	382
20:00	0	213	41	0	3	0	0	1	0	0	0	0	0	258
21:00	0	153	28	0	2	0	0	0	0	0	0	0	0	183
22:00	0	75	16	0	3	0	0	0	0	0	0	0	0	94
23:00	1	46	13	0	1	0	0	0	0	0	0	0	0	61
Day Total	39	5619	1225	26	206	113	8	14	46	2	0	0	1	7299
Percent	0.5%	77.0%	16.8%	0.4%	2.8%	1.5%	0.1%	0.2%	0.6%	0.0%	0.0%	0.0%	0.0%	
AM Peak	07:00	11:00	11:00	09:00	07:00	09:00	11:00	09:00	06:00	10:00				11:00
Vol.	4	320	81	4	17	17	2	3	6	2				434
PM Peak	17:00	17:00	17:00	13:00	14:00	12:00	13:00	12:00	12:00				13:00	17:00
Vol.	8	569	118	4	26	15	1	1	6				1	707

SRPEDD
88 BROADWAY
TAUNTON MA, 02780

Weather: CLEAR
Counted by: L.O./S.L.
F.C./Counter#: U-5/12679
Town: ACUSHNET

Site Code:
Station ID:
SOUTH MAIN STREET
North of Fairhaven Town Line
Latitude: 0' 0.0000 Undefined

NB

Start Time	Bikes	Cars & Trailers	2 Axle Long	Buses	2 Axle 6 Tire	3 Axle Single	4 Axle Single	4 Axle Single	5 Axle Single	6 Axle Single	5 Axle Multi	6 Axle Multi	7 Axle Multi	Total
10/25/17	0	28	4	0	1	0	0	0	0	0	0	0	0	33
01:00	0	7	2	1	0	0	0	0	0	0	0	0	0	10
02:00	0	7	1	0	0	0	0	0	0	0	0	0	0	8
03:00	0	10	2	0	0	0	0	0	0	0	0	0	0	12
04:00	0	17	12	0	4	0	0	0	1	0	0	0	0	34
05:00	0	51	28	1	7	0	0	0	2	0	0	0	0	89
06:00	0	135	44	2	7	2	0	1	12	0	0	0	0	203
07:00	1	289	59	2	19	5	0	1	6	0	0	0	0	382
08:00	0	249	57	2	15	2	0	1	7	0	0	0	0	333
09:00	0	261	57	3	13	1	0	0	7	0	0	0	0	342
10:00	0	275	78	0	21	5	0	0	3	0	0	0	0	382
11:00	0	299	76	2	15	4	0	0	8	0	0	0	0	404
12 PM	2	274	77	1	15	2	0	0	7	0	0	0	0	378
13:00	1	291	75	2	13	6	0	1	8	0	0	0	0	397
14:00	2	363	89	2	14	2	0	3	2	0	0	0	0	477
15:00	1	408	107	4	22	3	0	1	1	0	0	0	0	547
16:00	0	504	132	0	28	0	0	2	0	0	0	0	0	666
17:00	1	531	130	0	29	1	0	0	0	0	0	0	0	692
18:00	0	367	71	0	22	1	0	0	0	0	0	0	0	461
19:00	0	258	50	0	8	0	0	0	0	0	0	0	0	316
20:00	0	214	32	0	11	0	0	0	0	0	0	0	0	257
21:00	0	147	25	0	6	0	0	0	0	0	0	0	0	178
22:00	0	89	15	0	2	0	0	0	0	0	0	0	0	106
23:00	0	58	11	0	2	0	0	0	0	0	0	0	0	71
Day Total	8	5132	1234	22	274	34	0	10	64	0	0	0	0	6778
Percent	0.1%	75.7%	18.2%	0.3%	4.0%	0.5%	0.0%	0.1%	0.9%	0.0%	0.0%	0.0%	0.0%	
AM Peak	07:00	11:00	10:00	09:00	10:00	07:00		06:00	06:00					11:00
Vol.	1	299	78	3	21	5		1	12					404
PM Peak	12:00	17:00	16:00	15:00	17:00	13:00		14:00	13:00					17:00
Vol.	2	531	132	4	29	6		3	8					692
Grand Total	47	10751	2459	48	480	147	8	24	110	2	0	0	1	14077
Percent	0.3%	76.4%	17.5%	0.3%	3.4%	1.0%	0.1%	0.2%	0.8%	0.0%	0.0%	0.0%	0.0%	

SRPEDD
88 BROADWAY
TAUNTON MA, 02780

Weather: CLEAR
Counted by: L.O./S.L.
F.C./Counter#: U-5/12679
Town: ACUSHNET

Site Code:
Station ID:
SOUTH MAIN STREET
North of Fairhaven Town Line
Latitude: 0' 0.0000 Undefined

SB

Start Time	Bikes	Cars & Trailers	2 Axle Long	Buses	2 Axle 6 Tire	3 Axle Single	4 Axle Single	4 Axle Single	5 Axle Single	6 Axle Single	5 Axle Multi	6 Axle Multi	7 Axle Multi	Total
10/24/17	0	15	1	0	1	1	0	0	0	0	0	0	0	18
01:00	1	9	0	0	1	0	0	0	0	0	0	0	0	11
02:00	0	11	1	0	3	0	0	0	0	0	0	0	0	15
03:00	0	14	3	1	0	0	0	0	0	0	0	0	0	18
04:00	0	35	14	0	1	0	0	0	1	0	0	0	0	51
05:00	1	79	24	0	5	0	0	0	1	0	0	0	0	110
06:00	0	248	70	2	13	3	1	1	12	0	0	0	0	350
07:00	0	525	78	2	33	9	6	1	8	0	0	0	0	662
08:00	2	395	72	4	22	13	10	3	6	0	0	0	0	527
09:00	1	395	83	2	14	17	8	0	2	0	0	0	0	522
10:00	2	351	72	0	12	10	6	1	5	0	0	0	0	459
11:00	3	348	55	1	9	13	5	2	4	0	0	0	0	440
12 PM	4	328	83	2	14	17	8	0	2	0	0	0	0	458
13:00	3	379	66	2	19	7	6	2	5	0	0	0	0	489
14:00	3	403	97	4	11	12	2	3	3	0	0	0	0	538
15:00	3	445	101	3	16	6	4	1	3	0	0	0	0	582
16:00	4	530	110	2	23	5	0	1	1	0	0	0	0	676
17:00	5	495	84	0	19	7	0	1	0	0	0	0	0	611
18:00	3	392	74	1	11	3	0	1	0	0	0	0	0	485
19:00	0	282	47	0	6	0	0	1	0	0	0	0	0	336
20:00	1	194	39	0	9	1	0	0	0	0	0	0	0	244
21:00	2	116	21	0	6	0	0	1	0	0	0	0	0	146
22:00	0	73	12	0	4	0	0	0	0	0	0	0	0	89
23:00	1	49	5	0	0	0	0	0	0	0	0	0	0	55
Day Total	39	6111	1212	26	252	124	56	19	53	0	0	0	0	7892
Percent	0.5%	77.4%	15.4%	0.3%	3.2%	1.6%	0.7%	0.2%	0.7%	0.0%	0.0%	0.0%	0.0%	
AM Peak	11:00	07:00	09:00	08:00	07:00	09:00	08:00	08:00	06:00					07:00
Vol.	3	525	83	4	33	17	10	3	12					662
PM Peak	17:00	16:00	16:00	14:00	16:00	12:00	12:00	14:00	13:00					16:00
Vol.	5	530	110	4	23	17	8	3	5					676

SRPEDD
88 BROADWAY
TAUNTON MA, 02780

Weather: CLEAR
Counted by: L.O./S.L.
F.C./Counter#: U-5/12679
Town: ACUSHNET

Site Code:
Station ID:
SOUTH MAIN STREET
North of Fairhaven Town Line
Latitude: 0' 0.0000 Undefined

SB

Start Time	Bikes	Cars & Trailers	2 Axle Long	Buses	2 Axle 6 Tire	3 Axle Single	4 Axle Single	4 Axle Single	5 Axle Single	6 Axle Single	5 Axle Multi	6 Axle Multi	7 Axle Multi	Total
10/25/17	0	16	2	0	2	0	0	0	0	0	0	0	0	20
01:00	0	9	1	0	1	0	0	0	0	0	0	0	0	11
02:00	0	8	0	1	3	0	0	0	0	0	0	0	0	12
03:00	0	9	2	0	0	0	0	0	0	0	0	0	0	11
04:00	0	42	15	0	0	0	0	0	0	0	0	0	0	57
05:00	1	77	29	1	4	1	0	1	0	1	0	0	0	115
06:00	1	245	62	2	12	6	0	3	14	0	0	0	0	345
07:00	3	517	97	2	25	8	1	0	4	0	0	0	0	657
08:00	6	400	75	1	12	4	1	2	7	0	0	0	0	508
09:00	0	341	72	3	15	4	0	0	7	0	0	0	0	442
10:00	1	318	65	0	21	4	2	0	6	0	0	0	0	417
11:00	1	309	72	0	10	2	2	2	7	0	0	0	0	405
12 PM	3	338	65	0	13	7	1	1	5	0	0	0	0	433
13:00	2	303	101	4	22	8	0	1	8	0	0	0	0	449
14:00	0	370	64	4	17	5	1	1	3	0	0	0	0	465
15:00	3	420	110	1	17	6	0	2	0	0	0	0	0	559
16:00	4	459	107	0	19	3	0	0	0	0	0	0	0	592
17:00	3	450	97	0	19	1	0	1	0	0	0	0	0	571
18:00	2	349	69	1	9	3	0	1	0	0	0	0	0	434
19:00	0	259	57	0	5	2	0	0	0	0	0	0	0	323
20:00	0	211	32	0	2	3	0	0	0	0	0	0	0	248
21:00	1	143	30	0	2	0	0	0	0	0	0	0	0	176
22:00	0	97	16	0	2	0	0	0	0	0	0	0	0	115
23:00	0	41	10	0	0	1	0	0	0	0	0	0	0	52
Day Total	31	5731	1250	20	232	68	8	15	61	1	0	0	0	7417
Percent	0.4%	77.3%	16.9%	0.3%	3.1%	0.9%	0.1%	0.2%	0.8%	0.0%	0.0%	0.0%	0.0%	
AM Peak	08:00	07:00	07:00	09:00	07:00	07:00	10:00	06:00	06:00	05:00				07:00
Vol.	6	517	97	3	25	8	2	3	14	1				657
PM Peak	16:00	16:00	15:00	13:00	13:00	13:00	12:00	15:00	13:00					16:00
Vol.	4	459	110	4	22	8	1	2	8					592
Grand Total	70	11842	2462	46	484	192	64	34	114	1	0	0	0	15309
Percent	0.5%	77.4%	16.1%	0.3%	3.2%	1.3%	0.4%	0.2%	0.7%	0.0%	0.0%	0.0%	0.0%	

SRPEDD
 88 BROADWAY
 TAUNTON MA, 02780

Weather: CLEAR
 Counted by: L.O./S.L.
 F.C./Counter#: U-5/12679
 Town: ACUSHNET

Site Code:
 Station ID:
 SOUTH MAIN STREET
 North of Fairhaven Town Line
 Latitude: 0' 0.0000 Undefined

NB, SB														
Start Time	Bikes	Cars & Trailers	2 Axle Long	Buses	2 Axle 6 Tire	3 Axle Single	4 Axle Single	4 Axle Single	5 Axle Single	6 Axle Single	5 Axle Multi	6 Axle Multi	7 Axle Multi	Total
10/24/17	0	32	7	0	1	1	0	0	0	0	0	0	0	41
01:00	3	23	4	0	1	0	0	0	0	0	0	0	0	31
02:00	0	22	3	0	3	0	0	0	0	0	0	0	0	28
03:00	1	32	5	1	1	0	0	0	0	0	0	0	0	40
04:00	0	49	30	0	3	0	0	0	1	0	0	0	0	83
05:00	1	132	52	0	13	0	0	1	3	0	0	0	0	202
06:00	1	388	118	2	19	7	1	2	18	0	0	0	0	556
07:00	4	835	140	5	50	19	7	3	13	0	0	0	0	1076
08:00	3	675	137	4	30	29	11	3	10	0	0	0	0	902
09:00	3	648	153	6	26	34	9	3	7	0	0	0	0	889
10:00	4	669	145	1	23	23	7	1	9	2	0	0	0	884
11:00	3	668	136	5	15	28	7	2	10	0	0	0	0	874
12 PM	7	650	158	2	22	32	8	1	8	0	0	0	0	888
13:00	3	750	145	6	32	22	7	3	8	0	0	0	1	977
14:00	7	787	179	6	37	15	2	4	8	0	0	0	0	1045
15:00	7	916	181	7	33	7	5	2	3	0	0	0	0	1161
16:00	9	1080	210	4	46	9	0	1	1	0	0	0	0	1360
17:00	13	1064	202	1	29	7	0	2	0	0	0	0	0	1318
18:00	4	799	151	2	28	3	0	1	0	0	0	0	0	988
19:00	0	592	106	0	18	0	0	2	0	0	0	0	0	718
20:00	1	407	80	0	12	1	0	1	0	0	0	0	0	502
21:00	2	269	49	0	8	0	0	1	0	0	0	0	0	329
22:00	0	148	28	0	7	0	0	0	0	0	0	0	0	183
23:00	2	95	18	0	1	0	0	0	0	0	0	0	0	116
Day Total	78	11730	2437	52	458	237	64	33	99	2	0	0	1	15191
Percent	0.5%	77.2%	16.0%	0.3%	3.0%	1.6%	0.4%	0.2%	0.7%	0.0%	0.0%	0.0%	0.0%	
AM Peak	07:00	07:00	09:00	09:00	07:00	09:00	08:00	07:00	06:00	10:00				07:00
Vol.	4	835	153	6	50	34	11	3	18	2				1076
PM Peak	17:00	16:00	16:00	15:00	16:00	12:00	12:00	14:00	12:00				13:00	16:00
Vol.	13	1080	210	7	46	32	8	4	8				1	1360

SRPEDD
88 BROADWAY
TAUNTON MA, 02780

Weather: CLEAR
Counted by: L.O./S.L.
F.C./Counter#: U-5/12679
Town: ACUSHNET

Site Code:
Station ID:
SOUTH MAIN STREET
North of Fairhaven Town Line
Latitude: 0' 0.0000 Undefined

NB, SB

Start Time	Bikes	Cars & Trailers	2 Axle Long	Buses	2 Axle 6 Tire	3 Axle Single	4 Axle Single	4 Axle Single	5 Axle Single	6 Axle Single	5 Axle Multi	6 Axle Multi	7 Axle Multi	Total
10/25/17	0	44	6	0	3	0	0	0	0	0	0	0	0	53
01:00	0	16	3	1	1	0	0	0	0	0	0	0	0	21
02:00	0	15	1	1	3	0	0	0	0	0	0	0	0	20
03:00	0	19	4	0	0	0	0	0	0	0	0	0	0	23
04:00	0	59	27	0	4	0	0	0	1	0	0	0	0	91
05:00	1	128	57	2	11	1	0	1	2	1	0	0	0	204
06:00	1	380	106	4	19	8	0	4	26	0	0	0	0	548
07:00	4	806	156	4	44	13	1	1	10	0	0	0	0	1039
08:00	6	649	132	3	27	6	1	3	14	0	0	0	0	841
09:00	0	602	129	6	28	5	0	0	14	0	0	0	0	784
10:00	1	593	143	0	42	9	2	0	9	0	0	0	0	799
11:00	1	608	148	2	25	6	2	2	15	0	0	0	0	809
12 PM	5	612	142	1	28	9	1	1	12	0	0	0	0	811
13:00	3	594	176	6	35	14	0	2	16	0	0	0	0	846
14:00	2	733	153	6	31	7	1	4	5	0	0	0	0	942
15:00	4	828	217	5	39	9	0	3	1	0	0	0	0	1106
16:00	4	963	239	0	47	3	0	2	0	0	0	0	0	1258
17:00	4	981	227	0	48	2	0	1	0	0	0	0	0	1263
18:00	2	716	140	1	31	4	0	1	0	0	0	0	0	895
19:00	0	517	107	0	13	2	0	0	0	0	0	0	0	639
20:00	0	425	64	0	13	3	0	0	0	0	0	0	0	505
21:00	1	290	55	0	8	0	0	0	0	0	0	0	0	354
22:00	0	186	31	0	4	0	0	0	0	0	0	0	0	221
23:00	0	99	21	0	2	1	0	0	0	0	0	0	0	123
Day Total	39	10863	2484	42	506	102	8	25	125	1	0	0	0	14195
Percent	0.3%	76.5%	17.5%	0.3%	3.6%	0.7%	0.1%	0.2%	0.9%	0.0%	0.0%	0.0%	0.0%	
AM Peak	08:00	07:00	07:00	09:00	07:00	07:00	10:00	06:00	06:00	05:00				07:00
Vol.	6	806	156	6	44	13	2	4	26	1				1039
PM Peak	12:00	17:00	16:00	13:00	17:00	13:00	12:00	14:00	13:00					17:00
Vol.	5	981	239	6	48	14	1	4	16					1263
Grand Total	117	22593	4921	94	964	339	72	58	224	3	0	0	1	29386
Percent	0.4%	76.9%	16.7%	0.3%	3.3%	1.2%	0.2%	0.2%	0.8%	0.0%	0.0%	0.0%	0.0%	

SRPEDD
 88 BROADWAY
 TAUNTON MA, 02780

Weather: CLEAR
 Counted by: L.O./S.L.
 F.C./Counter#: U-5/12679
 Town: ACUSHNET

Site Code:
 Station ID:
 SOUTH MAIN STREET
 North of Fairhaven Town Line
 Latitude: 0' 0.0000 Undefined

NB

Start Time	1 15	16 20	21 25	26 30	31 35	36 40	41 45	46 50	51 55	56 60	61 65	66 70	71 75	76 999	Total
10/24/17	0	1	0	1	6	9	5	0	1	0	0	0	0	0	23
01:00	0	0	0	0	10	9	1	0	0	0	0	0	0	0	20
02:00	0	0	0	3	1	7	1	1	0	0	0	0	0	0	13
03:00	0	0	1	0	2	15	3	0	1	0	0	0	0	0	22
04:00	0	0	0	3	11	11	5	2	0	0	0	0	0	0	32
05:00	3	0	1	1	28	48	7	3	0	1	0	0	0	0	92
06:00	14	1	3	31	85	61	8	2	1	0	0	0	0	0	206
07:00	56	7	18	73	159	89	11	1	0	0	0	0	0	0	414
08:00	50	4	5	58	143	93	22	0	0	0	0	0	0	0	375
09:00	22	1	13	67	142	95	23	4	0	0	0	0	0	0	367
10:00	35	2	15	73	171	110	16	3	0	0	0	0	0	0	425
11:00	23	4	16	66	172	133	16	4	0	0	0	0	0	0	434
12 PM	35	7	18	64	159	128	19	0	0	0	0	0	0	0	430
13:00	32	1	12	58	223	142	19	1	0	0	0	0	0	0	488
14:00	91	19	26	81	176	105	9	0	0	0	0	0	0	0	507
15:00	63	10	24	107	248	113	14	0	0	0	0	0	0	0	579
16:00	82	7	17	83	283	172	37	3	0	0	0	0	0	0	684
17:00	69	11	16	95	304	199	11	2	0	0	0	0	0	0	707
18:00	33	6	16	74	221	135	17	1	0	0	0	0	0	0	503
19:00	19	4	10	45	168	119	15	2	0	0	0	0	0	0	382
20:00	5	5	5	14	106	104	18	1	0	0	0	0	0	0	258
21:00	5	0	1	4	61	86	22	4	0	0	0	0	0	0	183
22:00	1	0	3	3	36	37	13	1	0	0	0	0	0	0	94
23:00	0	0	1	2	18	28	11	1	0	0	0	0	0	0	61
Total	638	90	221	1006	2933	2048	323	36	3	1	0	0	0	0	7299

Daily

15th Percentile :	25 MPH
50th Percentile :	32 MPH
85th Percentile :	38 MPH
95th Percentile :	39 MPH

Mean Speed(Average) :	32 MPH
10 MPH Pace Speed :	31-40 MPH
Number in Pace :	4981
Percent in Pace :	68.2%
Number of Vehicles > 55 MPH :	1
Percent of Vehicles > 55 MPH :	0.0%

SRPEDD
88 BROADWAY
TAUNTON MA, 02780

Weather: CLEAR
Counted by: L.O./S.L.
F.C./Counter#: U-5/12679
Town: ACUSHNET

Site Code:
Station ID:
SOUTH MAIN STREET
North of Fairhaven Town Line
Latitude: 0' 0.0000 Undefined

NB

Start Time	1 15	16 20	21 25	26 30	31 35	36 40	41 45	46 50	51 55	56 60	61 65	66 70	71 75	76 999	Total
10/25/17	0	0	3	1	6	18	5	0	0	0	0	0	0	0	33
01:00	0	0	0	0	4	3	3	0	0	0	0	0	0	0	10
02:00	0	0	0	2	2	4	0	0	0	0	0	0	0	0	8
03:00	0	0	0	0	5	3	4	0	0	0	0	0	0	0	12
04:00	0	0	0	3	12	11	6	2	0	0	0	0	0	0	34
05:00	2	0	1	9	31	39	5	2	0	0	0	0	0	0	89
06:00	20	3	9	30	82	54	5	0	0	0	0	0	0	0	203
07:00	31	7	9	52	134	122	24	3	0	0	0	0	0	0	382
08:00	32	2	1	52	126	94	25	1	0	0	0	0	0	0	333
09:00	29	2	7	37	137	103	25	2	0	0	0	0	0	0	342
10:00	31	0	7	46	152	125	19	2	0	0	0	0	0	0	382
11:00	26	4	12	72	182	94	12	2	0	0	0	0	0	0	404
12 PM	28	1	10	47	132	132	24	4	0	0	0	0	0	0	378
13:00	35	3	7	40	157	136	17	2	0	0	0	0	0	0	397
14:00	51	16	11	46	187	142	20	4	0	0	0	0	0	0	477
15:00	67	13	33	84	207	126	17	0	0	0	0	0	0	0	547
16:00	60	20	25	78	282	185	15	1	0	0	0	0	0	0	666
17:00	32	0	9	95	368	171	17	0	0	0	0	0	0	0	692
18:00	42	9	13	76	192	112	16	1	0	0	0	0	0	0	461
19:00	24	2	3	25	142	107	13	0	0	0	0	0	0	0	316
20:00	14	2	6	19	111	88	16	1	0	0	0	0	0	0	257
21:00	5	1	1	16	54	81	20	0	0	0	0	0	0	0	178
22:00	3	1	1	5	47	43	6	0	0	0	0	0	0	0	106
23:00	1	0	1	8	19	29	12	0	1	0	0	0	0	0	71
Total	533	86	169	843	2771	2022	326	27	1	0	0	0	0	0	6778

Daily
 15th Percentile : 26 MPH
 50th Percentile : 33 MPH
 85th Percentile : 38 MPH
 95th Percentile : 40 MPH

 Mean Speed(Average) : 32 MPH
 10 MPH Pace Speed : 31-40 MPH
 Number in Pace : 4793
 Percent in Pace : 70.7%
 Number of Vehicles > 55 MPH : 0
 Percent of Vehicles > 55 MPH : 0.0%

Grand Total	1171	176	390	1849	5704	4070	649	63	4	1	0	0	0	0	14077
--------------------	-------------	------------	------------	-------------	-------------	-------------	------------	-----------	----------	----------	----------	----------	----------	----------	--------------

Overall
 15th Percentile : 26 MPH
 50th Percentile : 33 MPH
 85th Percentile : 38 MPH
 95th Percentile : 40 MPH

 Mean Speed(Average) : 32 MPH
 10 MPH Pace Speed : 31-40 MPH
 Number in Pace : 9774
 Percent in Pace : 69.4%
 Number of Vehicles > 55 MPH : 1
 Percent of Vehicles > 55 MPH : 0.0%

SRPEDD
88 BROADWAY
TAUNTON MA, 02780

Weather: CLEAR
Counted by: L.O./S.L.
F.C./Counter#: U-5/12679
Town: ACUSHNET

Site Code:
Station ID:
SOUTH MAIN STREET
North of Fairhaven Town Line
Latitude: 0' 0.0000 Undefined

SB

Start Time	1 15	16 20	21 25	26 30	31 35	36 40	41 45	46 50	51 55	56 60	61 65	66 70	71 75	76 999	Total
10/24/17	0	0	0	1	10	6	1	0	0	0	0	0	0	0	18
01:00	0	0	0	1	5	2	1	2	0	0	0	0	0	0	11
02:00	0	0	0	2	7	4	2	0	0	0	0	0	0	0	15
03:00	0	0	0	2	6	8	1	1	0	0	0	0	0	0	18
04:00	0	1	2	4	15	24	3	2	0	0	0	0	0	0	51
05:00	2	0	1	13	50	32	9	3	0	0	0	0	0	0	110
06:00	12	10	9	86	152	75	6	0	0	0	0	0	0	0	350
07:00	68	61	87	189	205	47	3	0	1	0	1	0	0	0	662
08:00	60	36	34	147	189	57	4	0	0	0	0	0	0	0	527
09:00	19	3	29	185	204	75	7	0	0	0	0	0	0	0	522
10:00	27	2	20	138	209	56	7	0	0	0	0	0	0	0	459
11:00	20	4	26	139	176	67	6	2	0	0	0	0	0	0	440
12 PM	28	5	34	148	193	45	4	1	0	0	0	0	0	0	458
13:00	28	6	52	213	150	38	2	0	0	0	0	0	0	0	489
14:00	50	22	84	223	141	16	2	0	0	0	0	0	0	0	538
15:00	36	21	40	229	201	46	8	1	0	0	0	0	0	0	582
16:00	58	25	73	184	249	80	6	0	0	0	0	0	0	1	676
17:00	43	8	33	201	247	74	5	0	0	0	0	0	0	0	611
18:00	20	2	32	165	201	59	6	0	0	0	0	0	0	0	485
19:00	11	1	9	87	171	55	2	0	0	0	0	0	0	0	336
20:00	3	1	2	40	131	62	5	0	0	0	0	0	0	0	244
21:00	1	1	3	22	59	52	7	1	0	0	0	0	0	0	146
22:00	0	0	1	7	47	27	6	1	0	0	0	0	0	0	89
23:00	2	0	2	7	22	19	2	1	0	0	0	0	0	0	55
Total	488	209	573	2433	3040	1026	105	15	1	0	1	0	0	1	7892

Daily

15th Percentile : 24 MPH
 50th Percentile : 30 MPH
 85th Percentile : 34 MPH
 95th Percentile : 38 MPH

Mean Speed(Average) : 30 MPH
 10 MPH Pace Speed : 26-35 MPH
 Number in Pace : 5473
 Percent in Pace : 69.3%
 Number of Vehicles > 55 MPH : 2
 Percent of Vehicles > 55 MPH : 0.0%

SRPEDD
88 BROADWAY
TAUNTON MA, 02780

Weather: CLEAR
Counted by: L.O./S.L.
F.C./Counter#: U-5/12679
Town: ACUSHNET

Site Code:
Station ID:
SOUTH MAIN STREET
North of Fairhaven Town Line
Latitude: 0' 0.0000 Undefined

SB

Start Time	1 15	16 20	21 25	26 30	31 35	36 40	41 45	46 50	51 55	56 60	61 65	66 70	71 75	76 999	Total
10/25/17	0	0	2	0	10	7	1	0	0	0	0	0	0	0	20
01:00	0	0	0	1	6	3	0	1	0	0	0	0	0	0	11
02:00	0	0	0	3	7	1	1	0	0	0	0	0	0	0	12
03:00	0	1	0	1	8	1	0	0	0	0	0	0	0	0	11
04:00	1	1	0	15	21	15	3	1	0	0	0	0	0	0	57
05:00	1	2	6	22	47	32	5	0	0	0	0	0	0	0	115
06:00	9	16	27	92	132	63	6	0	0	0	0	0	0	0	345
07:00	42	44	49	178	278	62	4	0	0	0	0	0	0	0	657
08:00	38	24	24	132	215	69	5	0	1	0	0	0	0	0	508
09:00	15	4	19	118	215	64	7	0	0	0	0	0	0	0	442
10:00	13	1	26	86	223	63	3	2	0	0	0	0	0	0	417
11:00	17	7	19	122	178	60	2	0	0	0	0	0	0	0	405
12 PM	20	0	18	117	209	63	5	1	0	0	0	0	0	0	433
13:00	17	8	35	110	208	65	5	0	1	0	0	0	0	0	449
14:00	37	9	53	122	170	66	6	2	0	0	0	0	0	0	465
15:00	56	22	55	109	235	78	4	0	0	0	0	0	0	0	559
16:00	44	31	69	191	198	53	6	0	0	0	0	0	0	0	592
17:00	32	4	46	176	253	48	12	0	0	0	0	0	0	0	571
18:00	18	5	11	146	199	54	1	0	0	0	0	0	0	0	434
19:00	11	0	6	60	168	73	5	0	0	0	0	0	0	0	323
20:00	11	2	4	47	112	67	5	0	0	0	0	0	0	0	248
21:00	3	1	0	28	91	45	4	4	0	0	0	0	0	0	176
22:00	1	1	5	15	55	26	12	0	0	0	0	0	0	0	115
23:00	0	0	1	11	17	19	2	1	1	0	0	0	0	0	52
Total	386	183	475	1902	3255	1097	104	12	3	0	0	0	0	0	7417

Daily
 15th Percentile : 25 MPH
 50th Percentile : 31 MPH
 85th Percentile : 35 MPH
 95th Percentile : 38 MPH
 Mean Speed(Average) : 30 MPH
 10 MPH Pace Speed : 26-35 MPH
 Number in Pace : 5157
 Percent in Pace : 69.5%
 Number of Vehicles > 55 MPH : 0
 Percent of Vehicles > 55 MPH : 0.0%

Grand Total	874	392	1048	4335	6295	2123	209	27	4	0	1	0	0	1	15309
--------------------	------------	------------	-------------	-------------	-------------	-------------	------------	-----------	----------	----------	----------	----------	----------	----------	--------------

Overall
 15th Percentile : 24 MPH
 50th Percentile : 30 MPH
 85th Percentile : 35 MPH
 95th Percentile : 38 MPH
 Mean Speed(Average) : 30 MPH
 10 MPH Pace Speed : 26-35 MPH
 Number in Pace : 10630
 Percent in Pace : 69.4%
 Number of Vehicles > 55 MPH : 2
 Percent of Vehicles > 55 MPH : 0.0%

SRPEDD
88 BROADWAY
TAUNTON MA, 02780

Weather: CLEAR
Counted by: L.O./S.L.
F.C./Counter#: U-5/12679
Town: ACUSHNET

Site Code:
Station ID:
SOUTH MAIN STREET
North of Fairhaven Town Line
Latitude: 0' 0.0000 Undefined

NB, SB

Start Time	1 15	16 20	21 25	26 30	31 35	36 40	41 45	46 50	51 55	56 60	61 65	66 70	71 75	76 999	Total
10/24/17	0	1	0	2	16	15	6	0	1	0	0	0	0	0	41
01:00	0	0	0	1	15	11	2	2	0	0	0	0	0	0	31
02:00	0	0	0	5	8	11	3	1	0	0	0	0	0	0	28
03:00	0	0	1	2	8	23	4	1	1	0	0	0	0	0	40
04:00	0	1	2	7	26	35	8	4	0	0	0	0	0	0	83
05:00	5	0	2	14	78	80	16	6	0	1	0	0	0	0	202
06:00	26	11	12	117	237	136	14	2	1	0	0	0	0	0	556
07:00	124	68	105	262	364	136	14	1	1	0	1	0	0	0	1076
08:00	110	40	39	205	332	150	26	0	0	0	0	0	0	0	902
09:00	41	4	42	252	346	170	30	4	0	0	0	0	0	0	889
10:00	62	4	35	211	380	166	23	3	0	0	0	0	0	0	884
11:00	43	8	42	205	348	200	22	6	0	0	0	0	0	0	874
12 PM	63	12	52	212	352	173	23	1	0	0	0	0	0	0	888
13:00	60	7	64	271	373	180	21	1	0	0	0	0	0	0	977
14:00	141	41	110	304	317	121	11	0	0	0	0	0	0	0	1045
15:00	99	31	64	336	449	159	22	1	0	0	0	0	0	0	1161
16:00	140	32	90	267	532	252	43	3	0	0	0	0	0	1	1360
17:00	112	19	49	296	551	273	16	2	0	0	0	0	0	0	1318
18:00	53	8	48	239	422	194	23	1	0	0	0	0	0	0	988
19:00	30	5	19	132	339	174	17	2	0	0	0	0	0	0	718
20:00	8	6	7	54	237	166	23	1	0	0	0	0	0	0	502
21:00	6	1	4	26	120	138	29	5	0	0	0	0	0	0	329
22:00	1	0	4	10	83	64	19	2	0	0	0	0	0	0	183
23:00	2	0	3	9	40	47	13	2	0	0	0	0	0	0	116
Total	1126	299	794	3439	5973	3074	428	51	4	1	1	0	0	1	15191

Daily

15th Percentile :	25 MPH
50th Percentile :	31 MPH
85th Percentile :	37 MPH
95th Percentile :	39 MPH

Mean Speed(Average) :	31 MPH
10 MPH Pace Speed :	26-35 MPH
Number in Pace :	9412
Percent in Pace :	62.0%
Number of Vehicles > 55 MPH :	3
Percent of Vehicles > 55 MPH :	0.0%

SRPEDD
88 BROADWAY
TAUNTON MA, 02780

Weather: CLEAR
Counted by: L.O./S.L.
F.C./Counter#: U-5/12679
Town: ACUSHNET

Site Code:
Station ID:
SOUTH MAIN STREET
North of Fairhaven Town Line
Latitude: 0' 0.0000 Undefined

NB, SB

Start Time	1 15	16 20	21 25	26 30	31 35	36 40	41 45	46 50	51 55	56 60	61 65	66 70	71 75	76 999	Total
10/25/17	0	0	5	1	16	25	6	0	0	0	0	0	0	0	53
01:00	0	0	0	1	10	6	3	1	0	0	0	0	0	0	21
02:00	0	0	0	5	9	5	1	0	0	0	0	0	0	0	20
03:00	0	1	0	1	13	4	4	0	0	0	0	0	0	0	23
04:00	1	1	0	18	33	26	9	3	0	0	0	0	0	0	91
05:00	3	2	7	31	78	71	10	2	0	0	0	0	0	0	204
06:00	29	19	36	122	214	117	11	0	0	0	0	0	0	0	548
07:00	73	51	58	230	412	184	28	3	0	0	0	0	0	0	1039
08:00	70	26	25	184	341	163	30	1	1	0	0	0	0	0	841
09:00	44	6	26	155	352	167	32	2	0	0	0	0	0	0	784
10:00	44	1	33	132	375	188	22	4	0	0	0	0	0	0	799
11:00	43	11	31	194	360	154	14	2	0	0	0	0	0	0	809
12 PM	48	1	28	164	341	195	29	5	0	0	0	0	0	0	811
13:00	52	11	42	150	365	201	22	2	1	0	0	0	0	0	846
14:00	88	25	64	168	357	208	26	6	0	0	0	0	0	0	942
15:00	123	35	88	193	442	204	21	0	0	0	0	0	0	0	1106
16:00	104	51	94	269	480	238	21	1	0	0	0	0	0	0	1258
17:00	64	4	55	271	621	219	29	0	0	0	0	0	0	0	1263
18:00	60	14	24	222	391	166	17	1	0	0	0	0	0	0	895
19:00	35	2	9	85	310	180	18	0	0	0	0	0	0	0	639
20:00	25	4	10	66	223	155	21	1	0	0	0	0	0	0	505
21:00	8	2	1	44	145	126	24	4	0	0	0	0	0	0	354
22:00	4	2	6	20	102	69	18	0	0	0	0	0	0	0	221
23:00	1	0	2	19	36	48	14	1	2	0	0	0	0	0	123
Total	919	269	644	2745	6026	3119	430	39	4	0	0	0	0	0	14195

Daily
 15th Percentile : 25 MPH
 50th Percentile : 32 MPH
 85th Percentile : 37 MPH
 95th Percentile : 39 MPH
 Mean Speed(Average) : 31 MPH
 10 MPH Pace Speed : 31-40 MPH
 Number in Pace : 9145
 Percent in Pace : 64.4%
 Number of Vehicles > 55 MPH : 0
 Percent of Vehicles > 55 MPH : 0.0%

Grand Total	2045	568	1438	6184	11999	6193	858	90	8	1	1	0	0	1	29386
--------------------	-------------	------------	-------------	-------------	--------------	-------------	------------	-----------	----------	----------	----------	----------	----------	----------	--------------

Overall
 15th Percentile : 25 MPH
 50th Percentile : 31 MPH
 85th Percentile : 37 MPH
 95th Percentile : 39 MPH
 Mean Speed(Average) : 31 MPH
 10 MPH Pace Speed : 31-40 MPH
 Number in Pace : 18192
 Percent in Pace : 61.9%
 Number of Vehicles > 55 MPH : 3
 Percent of Vehicles > 55 MPH : 0.0%